



MOBILITY 2045 2022 UPDATE

March 8, 2021 | Virtual Public Meeting

ABOUT MOBILITY 2045





WHAT'S NEW WITH THE MOBILITY PLAN UPDATE?

Updated travel
and demographic
data

Updated financial
forecast

Project
refinements

Program and
policy updates

Builds upon
performance-
based planning
framework

Launching virtual
public involvement
tools

MAP YOUR EXPERIENCE

www.nctcog.org/mapyourexperience

Available in English and Spanish

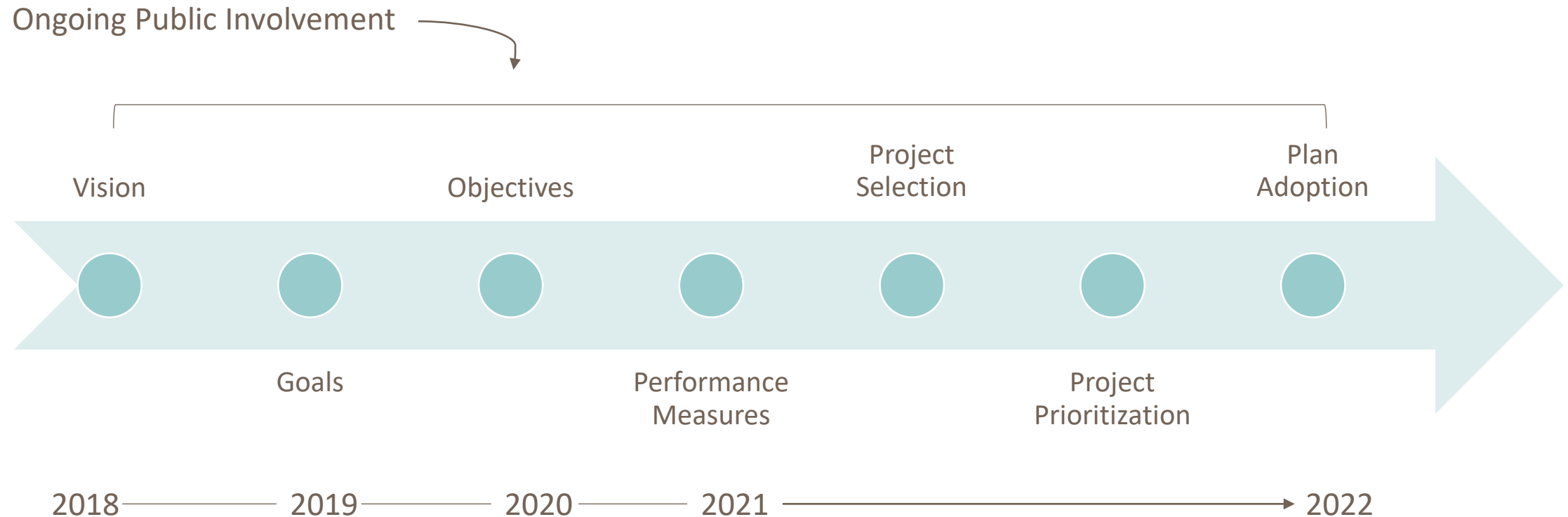
The image displays a central graphic for 'MAP YOUR EXPERIENCE' with a large orange location pin icon. The text 'MAP YOUR EXPERIENCE' is written in white, bold, sans-serif font. Surrounding this central graphic are several small images: a person's feet on stairs, a train on tracks, a white car with a charging cable, a bicycle, a bridge at night, and an airplane in flight. This graphic is overlaid on a screenshot of the web application interface. The interface features a dark blue header with a white location pin icon and a question mark. Below the header is a map of the Dallas-Fort Worth area with city names like Denton, McKinney, Greenville, Lewisville, Flower Mound, Plano, Garland, Dallas, Mesquite, Terrell, Cedar Hill, and Waxahatchie. To the right of the map is a sidebar with three categories: 'Comment on Pedestrian/Bicycle Issues' (with a bicycle icon), 'Comment on Roadway Issues' (with a car icon), and 'Comment on Transit, Microtransit, and Other Modes' (with a bus icon). Each category has a small 'i' icon to its right. At the bottom right of the map, it says 'POWERED BY Esri, HERE, NPS | Esri, HERE, NPS esri'.



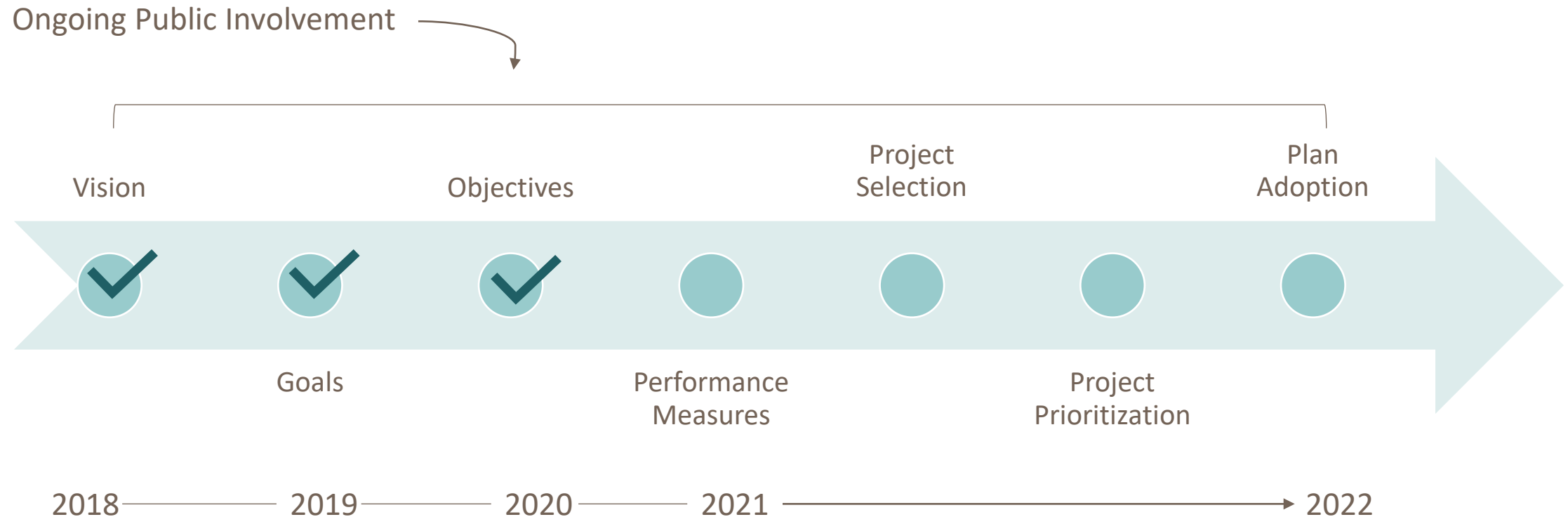
MAP YOUR EXPERIENCE

- Digital tool part of a suite of input tools and processes
- Input will be mapped against plan recommendations to find gaps and areas of need
- Results will be brought back to future meetings

MOBILITY PLAN COMPONENTS



MOBILITY PLAN COMPONENTS



Mobility Plan Vision

To improve the region's mobility today and tomorrow by embracing technology and innovation.



MOBILITY PLAN GOALS

Four goal
themes

Nine goals

Mobility

- Improve Transportation Options
- Support Travel Efficiency Strategies
- Ensure Community Access to System and Process

Quality of Life

- Enhance Environment and Lifestyles
- Encourage Sustainable Development

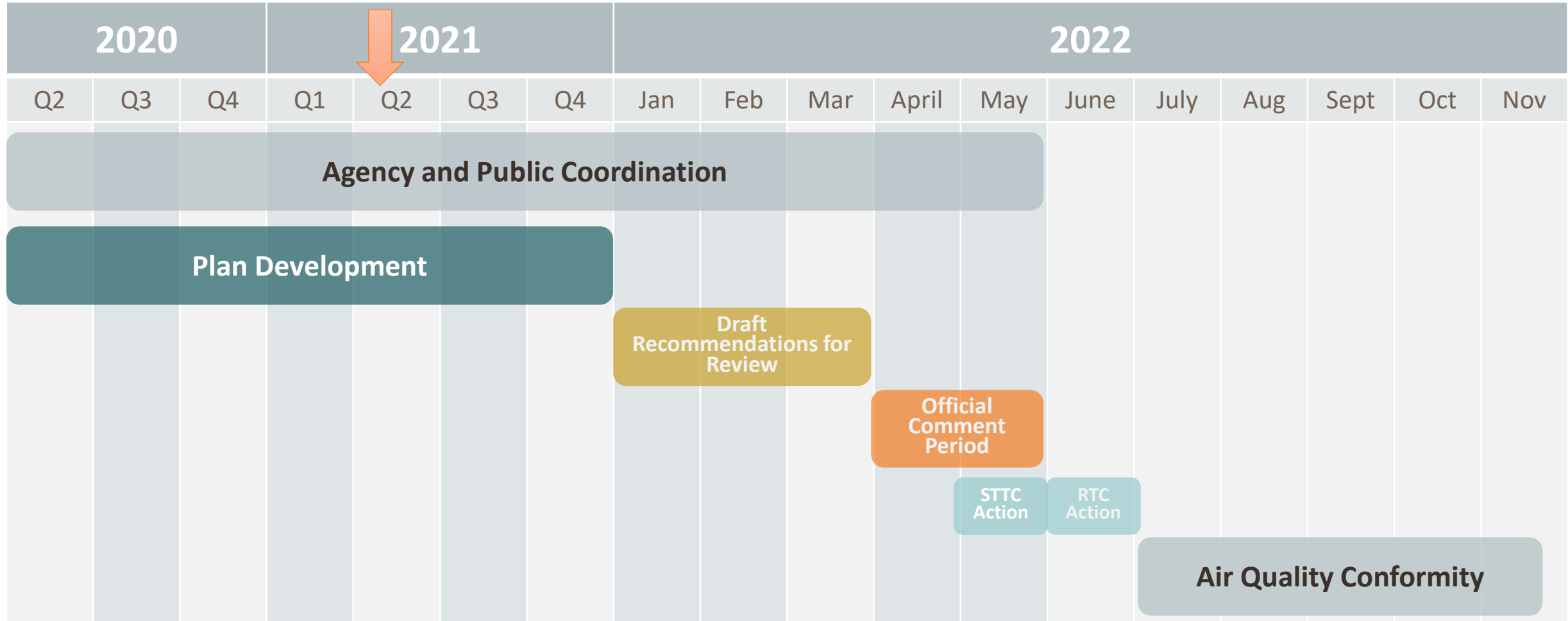
System Sustainability

- Ensure Adequate Maintenance, Safety, and Reliability
- Pursue Long Term, Sustainable Financial Resources

Implementation

- Provide Timely Planning and Implementation
- Develop Cost Effective Projects and Programs

MOBILITY PLAN SCHEDULE



Notes:

- Public meetings held during highlighted months.
- Regional Transportation Council action on Mobility 2045 scheduled for June 9, 2022.

Contact Us



nctcog.org/PlanInProgress



mobilityplan@nctcog.org



Amy Johnson

Transportation Planner III

ajohnson@nctcog.org

(817) 704-5608

Kevin Feldt

Program Manager

kfeldt@nctcog.org

(817) 704-2529