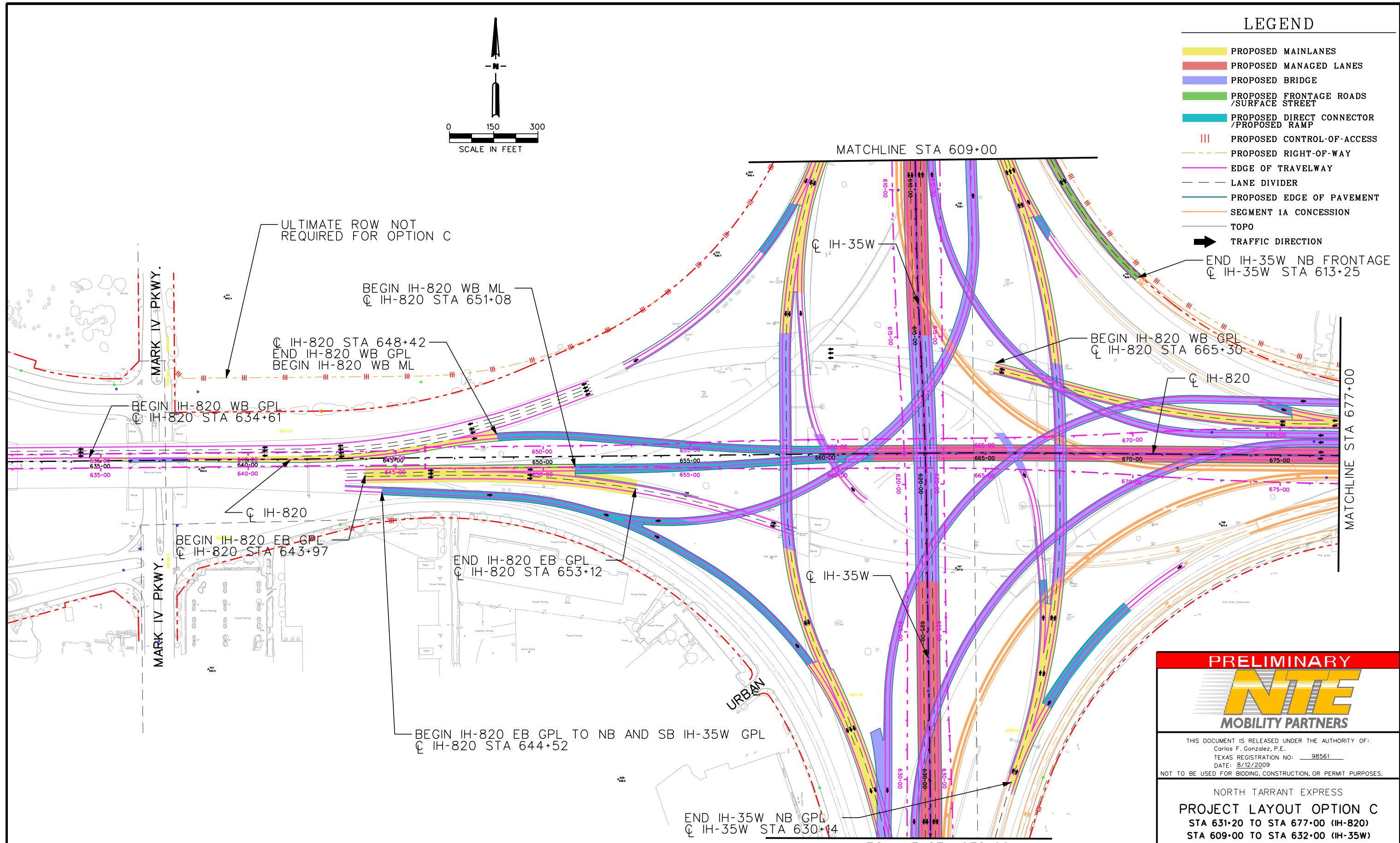
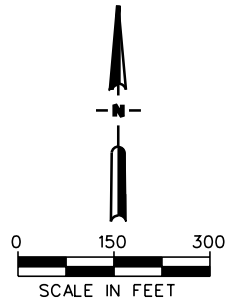


LEGEND

- PROPOSED MAINLANES
- PROPOSED MANAGED LANES
- PROPOSED BRIDGE
- PROPOSED FRONTAGE ROADS / SURFACE STREET
- PROPOSED DIRECT CONNECTOR / PROPOSED RAMP
- PROPOSED CONTROL-OF-ACCESS
- PROPOSED RIGHT-OF-WAY
- EDGE OF TRAVELWAY
- LANE DIVIDER
- PROPOSED EDGE OF PAVEMENT
- SEGMENT 1A CONCESSION
- TOPO
- ➔ TRAFFIC DIRECTION



PRELIMINARY

NTE
MOBILITY PARTNERS

THIS DOCUMENT IS RELEASED UNDER THE AUTHORITY OF:
 Carlos F. Gonzalez, P.E.
 TEXAS REGISTRATION NO: 98561
 DATE: 8/12/2009
 NOT TO BE USED FOR BIDDING, CONSTRUCTION, OR PERMIT PURPOSES.

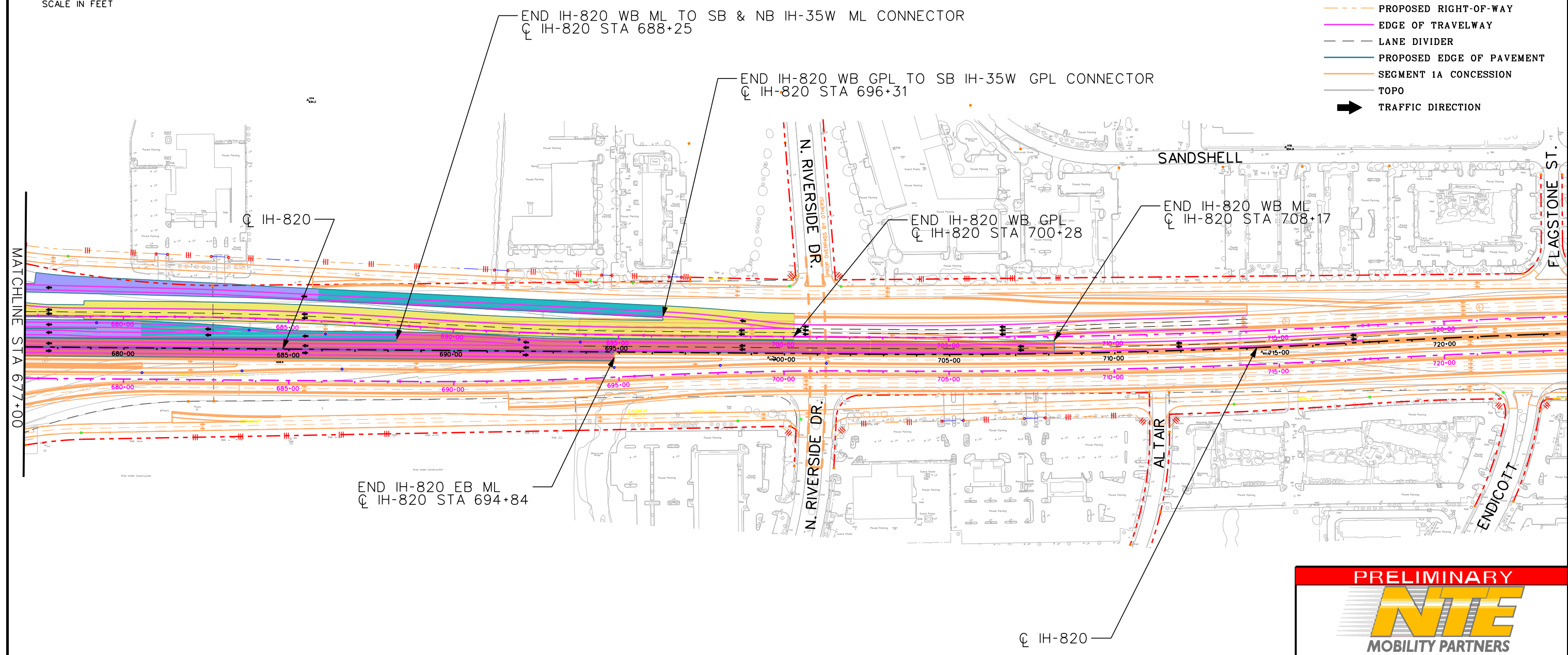
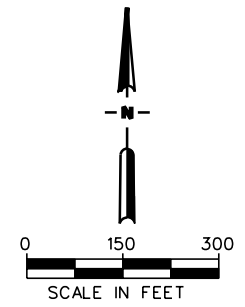
NORTH TARRANT EXPRESS
PROJECT LAYOUT OPTION C
 STA 631+20 TO STA 677+00 (IH-820)
 STA 609+00 TO STA 632+00 (IH-35W)

HORZ.: 1" = 300'		SHEET 01 OF 04	
FED. RD. DIV. NO.	PROJECT NUMBER	SHEET NO.	
STATE	DISTRICT	COUNTY	
TEXAS		TARRANT	
CONT.	SECT.	JOB	HIGHWAY NO

5:37:45 PM 8/12/2009 C:\p1\proj\1009\sheet_1.dgn

LEGEND

- PROPOSED MAINLANES
- PROPOSED MANAGED LANES
- PROPOSED BRIDGE
- PROPOSED FRONTAGE ROADS / SURFACE STREET
- PROPOSED DIRECT CONNECTOR / PROPOSED RAMP
- PROPOSED CONTROL-OF-ACCESS
- PROPOSED RIGHT-OF-WAY
- EDGE OF TRAVELWAY
- LANE DIVIDER
- PROPOSED EDGE OF PAVEMENT
- SEGMENT 1A CONCESSION
- TOPO
- TRAFFIC DIRECTION



THIS DOCUMENT IS RELEASED UNDER THE AUTHORITY OF:
 Carlos F. Gonzalez, P.E.
 TEXAS REGISTRATION NO: 98561
 DATE: 8/12/2009
 NOT TO BE USED FOR BIDDING, CONSTRUCTION, OR PERMIT PURPOSES.

NORTH TARRANT EXPRESS
PROJECT LAYOUT OPTION C
 STA 677+00 TO 723+00 (IH-820)

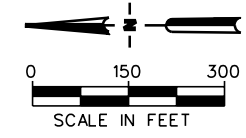
HORIZ.: 1" = 300' SHEET 02 OF 04

FED. RD. DIV. NO.	PROJECT NUMBER	SHEET NO.
STATE	DISTRICT	COUNTY
TEXAS		TARRANT
CONT	SECT	JOB
		HIGHWAY NO

3:24:14 PM
8/12/2009
Option C sheet 2.dgn

LEGEND

- PROPOSED MAINLANES
- PROPOSED MANAGED LANES
- PROPOSED BRIDGE
- PROPOSED FRONTAGE ROADS / SURFACE STREET
- PROPOSED DIRECT CONNECTOR / PROPOSED RAMP
- PROPOSED CONTROL-OF-ACCESS
- PROPOSED RIGHT-OF-WAY
- EDGE OF TRAVELWAY
- LANE DIVIDER
- PROPOSED EDGE OF PAVEMENT
- SEGMENT 1A CONCESSION
- TOPO
- TRAFFIC DIRECTION



BEGIN NB IH-35W GPL
 ☉ IH-35W STA 565+00

BEGIN IH-35W NB FRONTAGE
 ☉ IH-35W STA 582+08

BEGIN IH-35W NB ML
 ☉ IH-35W STA 581+00

BEGIN IH-35W SB ML
 ☉ IH-35W STA 581+00

END IH-820 EB GPL TO NB IH 35W GPL
 ☉ IH-35W STA 587+10

☉ IH-35W STA 596+93
 BEGIN IH-820 WB ML TO
 NB IH-35W ML CONNECTOR.

BEGIN IH-35W SB GPL
 ☉ IH-35W STA 607+66

FOSSIL CR. BLVD.

SANDSHELL

MATCHLINE STA 609+00

☉ IH-35W

☉ IH-35W

3:24:47 PM 8/12/2009 Option C sheet 3.dgn

PRELIMINARY

NTE

MOBILITY PARTNERS

THIS DOCUMENT IS RELEASED UNDER THE AUTHORITY OF:
 Carlos F. Gonzalez, P.E.
 TEXAS REGISTRATION NO: 98561
 DATE: 8/12/2009

NOT TO BE USED FOR BIDDING, CONSTRUCTION, OR PERMIT PURPOSES.

NORTH TARRANT EXPRESS

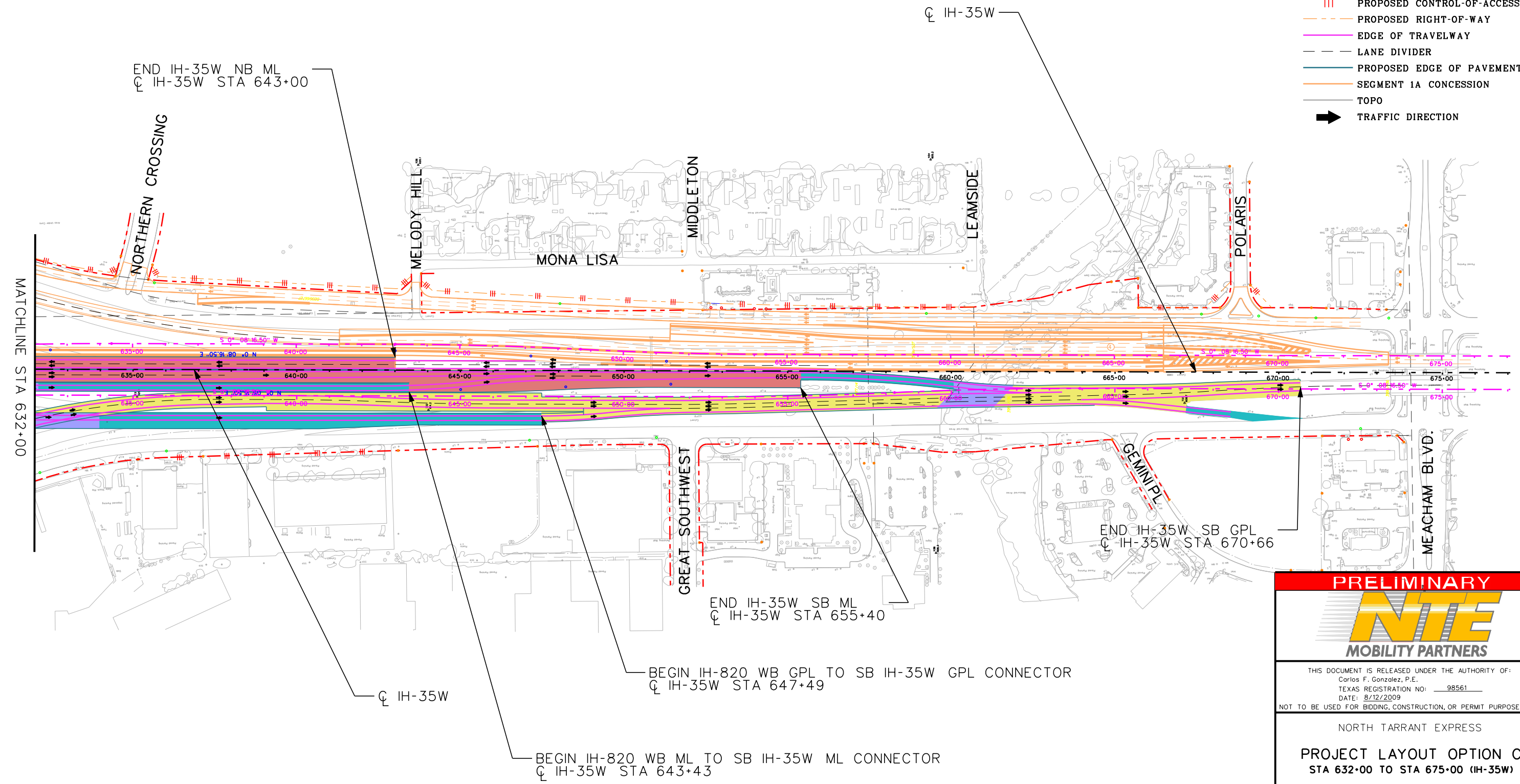
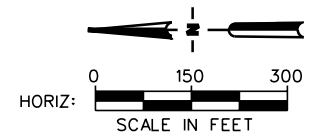
PROJECT LAYOUT OPTION C
 STA 580+00 TO STA 609+00 (IH-35W)

HORZ.: 1" = 300' SHEET 03 OF 04

FED. RD. DIV. NO.	PROJECT NUMBER	SHEET NO.
STATE	DISTRICT	COUNTY
TEXAS		TARRANT
CONT	SECT	JOB HIGHWAY NO

LEGEND

- PROPOSED MAINLANES
- PROPOSED MANAGED LANES
- PROPOSED BRIDGE
- PROPOSED FRONTAGE ROADS / SURFACE STREET
- PROPOSED DIRECT CONNECTOR / PROPOSED RAMP
- PROPOSED CONTROL-OF-ACCESS
- PROPOSED RIGHT-OF-WAY
- EDGE OF TRAVELWAY
- LANE DIVIDER
- PROPOSED EDGE OF PAVEMENT
- SEGMENT 1A CONCESSION
- TOPO
- TRAFFIC DIRECTION



PRELIMINARY

NTE
MOBILITY PARTNERS

THIS DOCUMENT IS RELEASED UNDER THE AUTHORITY OF:
Carlos F. Gonzalez, P.E.
TEXAS REGISTRATION NO: 98561
DATE: 8/12/2009
NOT TO BE USED FOR BIDDING, CONSTRUCTION, OR PERMIT PURPOSES.

NORTH TARRANT EXPRESS
PROJECT LAYOUT OPTION C
STA 632+00 TO STA 675+00 (IH-35W)

HORZ.: 1" = 300' SHEET 04 OF 04

FED. RD. DIV. NO.	PROJECT NUMBER	SHEET NO.
STATE	DISTRICT	COUNTY
TEXAS		TARRANT
CONT	SECT	JOB HIGHWAY NO

5:43:56 PM 8/12/2009 C:\p1\proj\1009\sheet_4.dgn