

Chapter IV

Project Implementation/Progress from Previous Years

Section 450.324(l)(2) of Metropolitan Planning Rules requires that the Transportation Improvement Program (TIP) contain a list of major projects from the previous TIP that were implemented and projects that experienced significant delays in their planned implementation. The Moving Ahead for Progress in the 21st Century Act (MAP-21) emphasizes the TIP as a management tool for monitoring progress in implementation of the Metropolitan Transportation Plan. This chapter highlights projects implemented over the last three years, as well as projects delayed or cancelled during that same timeframe. Projects were generally delayed due to funding constraints or project specific issues such as right-of-way availability, environmental concerns, financial limitations, local government priorities, or design changes.

PROJECT IMPLEMENTATION

During the development of the 2015-2018 TIP, the Regional Transportation Council (RTC) made a strong commitment to implement projects that are contained in the TIP and the State Implementation Plan (SIP). NCTCOG staff is monitoring implementation progress to ensure that the Congestion Mitigation and Air Quality Improvement Program (CMAQ) and the Surface Transportation Program -- Metropolitan Mobility (STP-MM) projects, are being implemented in a timely fashion. A few projects in the STP-MM and CMAQ programs were previously identified as transportation control measures (TCMs) in the SIP. The region's leadership believes that the timely implementation of TCMs in the SIP is necessary to meet the requirements in the Clean Air Act Amendments of 1990 and to help the Dallas-Fort Worth region attain the federal Clean Air Act standards. Additional information regarding SIP commitments is contained in Chapter V.

The tables included in this chapter summarize the major projects for which construction or implementation has begun, is in the process, or has been completed in the Dallas and Paris districts (Eastern Subregion) and Fort Worth district (Western Subregion) of the Texas Department of Transportation (TxDOT) from Fiscal Year 2012 to

Fiscal Year 2014 as well as any delays from original project scheduling. It is important to note that the Federal Highway Administration (FHWA) implements federal projects through TxDOT, while the Federal Transit Administration (FTA) implements projects directly through designated recipients or grantees noted in the following tables as "implementing agencies."



Dynamic Message Signs provide travel-time estimates and other information to improve commutes.

Source: NCTCOG Photo Archives

Roadway Projects

Exhibit IV-1 includes a list of roadway projects delayed, let, and/or completed in the TxDOT Fort Worth District; Exhibit IV-2 includes a list of roadway projects delayed, let, and/or completed in the TxDOT Dallas District; Exhibit IV-3 includes a list of roadway projects delayed, let, and/or completed in the TxDOT Paris District. The information provided for each project in these two exhibits includes: original CSJ number (e.g., TxDOT project number), revised CSJ number (as appropriate), implementing agency, TIP code (e.g., MPO project number), project location, project limits (e.g., from and to), project type, original let date (e.g., date originally estimated for construction or implementation to be initiated), and revised let date, and whether the project was let, completed, delayed or cancelled, as applicable.


Transit Projects

Transit projects are summarized differently than the roadway projects, as the FTA implements projects in a different manner. Instead of “letting” like roadway projects, once a transit project is included in an approved FTA grant for a particular fiscal year, it is incorporated into the relevant agency’s operating budget and proceeds toward implementation. A list of projects included in FY 2012 through FY 2014 grant applications to date is provided in Exhibit IV-4 for the Fort Worth District and in Exhibit IV-5 for the Dallas District. As transit projects in the Paris District are administered by TxDOT, information on projects included in FY 2012 through FY 2014 grant applications can be found in the Statewide Transportation Improvement Program.



SH 161 Project
Source: NCTCOG photo archives

Chapter IV
PROJECT IMPLEMENTATION/
PROGRESS FROM PREVIOUS YEARS
Roadway – Fort Worth District



**EXHIBIT IV-1 - TXDOT FORT WORTH
PROJECT IMPLEMENTATION/PROGRESS FROM PREVIOUS YEARS
ROADWAY PROJECTS**

ORIGINAL CSJ	REVISED CSJ	AGENCY	TIP CODE	PROJECT LOCATION	FROM	TO	PROJECT TYPE	ORIGINAL START DATE	REVISED START DATE	STARTED	COMPLETED	DELAYED	CANCELLED
N/A	N/A	ARLINGTON	11341	CS	COLLEGE TOWN; BOUNDED BY PECAN ON THE EAST, CENTER STREET ON THE WEST	UTA BLVD ON THE NORTH, AND MITCHELL STREET ON THE SOUTH	BIKE/PEDESTRIAN	04/2010	04/2010	<input checked="" type="checkbox"/>	<input checked="" type="checkbox"/>	<input type="checkbox"/>	<input type="checkbox"/>
N/A	N/A	ARLINGTON	11359	CS	TOWN CENTER; BALLPARK WAY/MAGIC MILE TO THE EAST, PENNANT DR/BAIRD FARM RD TO THE WEST	COPELAND RD TO THE NORTH, AND DIVISION ST TO THE SOUTH	BIKE/PEDESTRIAN	06/2012	N/A	<input type="checkbox"/>	<input type="checkbox"/>	<input type="checkbox"/>	<input checked="" type="checkbox"/>
0902-48-904	0902-48-904	ARLINGTON	11853.1	CS	ABRAM ST HIKE AND BIKE TRAIL; FIELDER ON THE WEST, ABRAM ON THE SOUTH	STADIUM ON THE EAST AND RIGHT UP TO, BUT NOT INCLUDING DIVISION ON THE NORTH	BIKE/PEDESTRIAN	08/2015	09/2015	<input type="checkbox"/>	<input type="checkbox"/>	<input checked="" type="checkbox"/>	<input type="checkbox"/>
0008-07-904	0008-07-904	ARLINGTON	11853.2	SH 180	COOPER; ON SH 180/DIVISION	COLLINS	BIKE/PEDESTRIAN	08/2014	01/2016	<input type="checkbox"/>	<input type="checkbox"/>	<input checked="" type="checkbox"/>	<input type="checkbox"/>
0902-48-835	0902-48-835	ARLINGTON	11150.1	VA	SIGNAL TIMING PLANS		TRAFFIC SIGNAL IMPROVEMENT	06/2012	04/2014	<input type="checkbox"/>	<input type="checkbox"/>	<input checked="" type="checkbox"/>	<input type="checkbox"/>
0902-48-836	0902-48-836	ARLINGTON	11150.2	VA	SIGNAL TIMING PLANS		TRAFFIC SIGNAL IMPROVEMENT	06/2012	04/2014	<input type="checkbox"/>	<input type="checkbox"/>	<input checked="" type="checkbox"/>	<input type="checkbox"/>
0902-48-655	0902-48-655	ARLINGTON	11263.5	VA	RAILROAD CROSSING RELIABILITY PARTNERSHIP PROGRAM - UP MAIN E-W LINE THROUGH ARLINGTON	AT BOWEN RD, DAVIS DR, FM 157/COLLINS, MESQUITE DRIVE, & CENTER ST AT UPRR	SAFETY	11/2006	11/2006	<input checked="" type="checkbox"/>	<input checked="" type="checkbox"/>	<input type="checkbox"/>	<input type="checkbox"/>
0902-48-837	0902-48-837	ARLINGTON	11263.6	VA	RAILROAD CROSSING RELIABILITY PARTNERSHIP PROGRAM - AVE E EAST	AT UPRR	SAFETY	12/2012	12/2012	<input checked="" type="checkbox"/>	<input checked="" type="checkbox"/>	<input type="checkbox"/>	<input type="checkbox"/>

**EXHIBIT IV-1 - TXDOT FORT WORTH
PROJECT IMPLEMENTATION/PROGRESS FROM PREVIOUS YEARS
ROADWAY PROJECTS**

ORIGINAL CSJ	REVISED CSJ	AGENCY	TIP CODE	PROJECT LOCATION	FROM	TO	PROJECT TYPE	ORIGINAL START DATE	REVISED START DATE	STARTED	COMPLETED	DELAYED	CANCELLED
N/A	N/A	ARLINGTON	11392	VA	DIVISION STREET CORRIDOR MASTER PLAN AND REDEVELOPMENT STRATEGY BOUND BY NORTH STREET ON THE NORTH; COLLINS STREET ON THE EAST	FRONT STREET ON THE SOUTH; AND COOPER STREET ON THE WEST	SPECIAL STUDIES	11/2011	11/2011	<input checked="" type="checkbox"/>	<input checked="" type="checkbox"/>	<input type="checkbox"/>	<input type="checkbox"/>
0902-48-759	0902-48-759	ARLINGTON	20041	VA	ARLINGTON ENTERTAINMENT DISTRICT FROM COLLINS & LAMAR BLVD	SH 360 & DIVISION ST	ITS	03/2013	03/2013	<input checked="" type="checkbox"/>	<input type="checkbox"/>	<input type="checkbox"/>	<input type="checkbox"/>
0902-00-141	0902-00-141	BURLESON	11936	CS	SUMMERCREST BLVD AT CEDAR RIDGE	MCALISTER ROAD	BIKE/PEDESTRIAN	07/2014	10/2015	<input type="checkbox"/>	<input type="checkbox"/>	<input checked="" type="checkbox"/>	<input type="checkbox"/>
0902-50-113	0902-50-113	CLEBURNE	11942	VA	NOLAN RIVER ROAD SCHOOL ACCESS CORRIDOR; HARLIN DR	COUNTRY CLUB RD	BIKE/PEDESTRIAN	12/2014	12/2014	<input type="checkbox"/>	<input type="checkbox"/>	<input type="checkbox"/>	<input type="checkbox"/>
0902-48-865	0902-48-865	COLLEYVILLE	11397	CS	PLEASANT RUN PATHWAY CONNECTION; ON PLEASANT RUN RD	BOGART DR ON THE NORTH AND MAIN STREET ON THE SOUTH	BIKE/PEDESTRIAN	08/2013	02/2014	<input checked="" type="checkbox"/>	<input type="checkbox"/>	<input checked="" type="checkbox"/>	<input type="checkbox"/>
0902-48-906	0902-48-866	COLLEYVILLE	11762.1	CS	ON CHEEKSPARGER	AT JACKSON ROAD; IN COLLEYVILLE	INTERSECTION IMPROVEMENT	09/2013	01/2014	<input checked="" type="checkbox"/>	<input type="checkbox"/>	<input checked="" type="checkbox"/>	<input type="checkbox"/>
0902-48-712	0902-48-712	DFW AIRPORT	11734	VA	EAST-WEST CONNECTOR FROM SH 360	RENTAL CAR DRIVE	NEW ROADWAY	08/2019	09/2014	<input checked="" type="checkbox"/>	<input type="checkbox"/>	<input type="checkbox"/>	<input type="checkbox"/>
0902-48-327	0902-48-327	FORT WORTH	4126.2	CS	IH 20 AT HULEN ST & OVERTON RIDGE	IN FORT WORTH (OFF-SYSTEM)	INTERSECTION IMPROVEMENT	09/2013	N/A	<input type="checkbox"/>	<input type="checkbox"/>	<input type="checkbox"/>	<input checked="" type="checkbox"/>

**EXHIBIT IV-1 - TXDOT FORT WORTH
PROJECT IMPLEMENTATION/PROGRESS FROM PREVIOUS YEARS
ROADWAY PROJECTS**

ORIGINAL CSJ	REVISED CSJ	AGENCY	TIP CODE	PROJECT LOCATION	FROM	TO	PROJECT TYPE	ORIGINAL START DATE	REVISED START DATE	STARTED	COMPLETED	DELAYED	CANCELLED
0902-48-453	0902-48-453	FORT WORTH	11252.2	CS	ON EAST ROSEDALE STREET FROM WEST OF MILLER	STALCUP WEST OF IH 820	INTERSECTION IMPROVEMENT	08/2015	11/2014	<input type="checkbox"/>	<input type="checkbox"/>	<input type="checkbox"/>	<input type="checkbox"/>
0902-48-582	0902-48-582	FORT WORTH	11325	CS	WESTRIDGE VILLAGE PEDESTRIAN DISTRICT	INCLUDING CAMP BOWIE, BERNIE ANDERSON/RIDGLEA, WESTRIDGE & SUNSET	BIKE/PEDESTRIAN	05/2014	05/2014	<input type="checkbox"/>	<input type="checkbox"/>	<input type="checkbox"/>	<input type="checkbox"/>
0902-48-699	0902-48-699	FORT WORTH	11328.2	CS	WEST SEVENTH STREET CORRIDOR - WEST SEVENTH STREET; FROM TRINITY RIVER	UNIVERSITY DR	BIKE/PEDESTRIAN	09/2014	N/A	<input type="checkbox"/>	<input type="checkbox"/>	<input type="checkbox"/>	<input checked="" type="checkbox"/>
N/A	N/A	FORT WORTH	11343	CS	WEST BERRY STREETScape/GRANDMARC DEVELOPMENT; FROM FOREST PARK ON THE EAST, BELLAIRE DR ON THE WEST	BELLAIRE DR/BOWIE ST ON THE NORTH, AND BENBROOK BLVD ON THE SOUTH	BIKE/PEDESTRIAN	01/2012	01/2012	<input checked="" type="checkbox"/>	<input checked="" type="checkbox"/>	<input type="checkbox"/>	<input type="checkbox"/>
N/A	N/A	FORT WORTH	11346	CS	WEST ROSEDALE/MAGNOLIA GREEN FROM SOUTH MAIN ST ON THE EAST, FOREST PARK BLVD ON THE WEST	WORTH ST, PULASKI ST, & DASHWOOD ST ON THE NORTH, AND OLEANDER ST & OLEANDER WALK ON THE SOUTH	BIKE/PEDESTRIAN	03/2013	03/2013	<input checked="" type="checkbox"/>	<input type="checkbox"/>	<input type="checkbox"/>	<input type="checkbox"/>
N/A	N/A	FORT WORTH	11348	CS	TRINITY BLUFF STREETScape; BOUNDED BY BURLINGTON NORTHERN SANTA FE RAIL LINE ON THE EAST, TRINITY RIVER AND COMMERCE STREET ON THE WEST	PIONEERS REST CEMETERY AND COLD SPRINGS ROAD EXTENSION ON THE NORTH, AND BELKNAP STREET ON THE SOUTH	BIKE/PEDESTRIAN	05/2007	05/2007	<input checked="" type="checkbox"/>	<input checked="" type="checkbox"/>	<input type="checkbox"/>	<input type="checkbox"/>
N/A	N/A	FORT WORTH	11358	CS	SIX POINTS URBAN VILLAGE FROM RACE ST FROM SYLVANIA TO BELKNAP/US 377	RETTA ST TO THE WEST, MURPHY ST TO THE NORTH, AND PLUMWOOD ST TO THE SOUTH	BIKE/PEDESTRIAN	10/2011	N/A	<input type="checkbox"/>	<input type="checkbox"/>	<input type="checkbox"/>	<input checked="" type="checkbox"/>
0902-48-967	0902-48-883	FORT WORTH	11379	CS	SOUTH MAIN URBAN VILLAGE; ON SOUTH MAIN STREET	BOUNDED BY VICKERY ON THE NORTH AND MAGNOLIA ON THE SOUTH	BIKE/PEDESTRIAN	08/2013	05/2014	<input type="checkbox"/>	<input type="checkbox"/>	<input checked="" type="checkbox"/>	<input type="checkbox"/>

**EXHIBIT IV-1 - TXDOT FORT WORTH
PROJECT IMPLEMENTATION/PROGRESS FROM PREVIOUS YEARS
ROADWAY PROJECTS**

ORIGINAL CSJ	REVISED CSJ	AGENCY	TIP CODE	PROJECT LOCATION	FROM	TO	PROJECT TYPE	ORIGINAL START DATE	REVISED START DATE	STARTED	COMPLETED	DELAYED	CANCELLED
0008-16-036	0008-16-036	FORT WORTH	11701	CS	ON BRYANT IRVIN RD	AT IH 20	INTERSECTION IMPROVEMENT	09/2014	07/2015	<input type="checkbox"/>	<input type="checkbox"/>	<input checked="" type="checkbox"/>	<input type="checkbox"/>
0902-48-722	0902-48-722	FORT WORTH	11763	CS	ON CHAPEL CREEK BLVD	AT IH 30	NEW ROADWAY	08/2014	11/2015	<input type="checkbox"/>	<input type="checkbox"/>	<input checked="" type="checkbox"/>	<input type="checkbox"/>
0902-48-929	0902-48-929	FORT WORTH	11785	CS	IH 30; ON ROSEDALE STREET	MILLER ROAD	ITS	08/2013	05/2014	<input type="checkbox"/>	<input type="checkbox"/>	<input checked="" type="checkbox"/>	<input type="checkbox"/>
N/A	N/A	FORT WORTH	11816	CS	ON CAMP BOWIE WEST (SPUR 580)/CAMP BOWIE BLVD (US 377) FROM IH 820	ARCH ADAMS	TRAFFIC SIGNAL IMPROVEMENT	09/2010	09/2010	<input checked="" type="checkbox"/>	<input type="checkbox"/>	<input type="checkbox"/>	<input type="checkbox"/>
N/A	N/A	FORT WORTH	11818	CS	ON GRANBURY RD FROM GORMAN	BILGLADE	TRAFFIC SIGNAL IMPROVEMENT	01/2011	01/2011	<input checked="" type="checkbox"/>	<input type="checkbox"/>	<input type="checkbox"/>	<input type="checkbox"/>
0902-48-845	0902-48-845	FORT WORTH	20046	CS	ON E. ROSEDALE STREET; IH 35W	US 287	BIKE/PEDESTRIAN	11/2012	09/2014	<input type="checkbox"/>	<input type="checkbox"/>	<input checked="" type="checkbox"/>	<input type="checkbox"/>
0902-48-847	0902-48-847	FORT WORTH	20153	CS	RIVERSIDE DRIVE FROM STONE CREEK	REDWOOD CREEK	NEW ROADWAY	03/2013	04/2013	<input checked="" type="checkbox"/>	<input type="checkbox"/>	<input type="checkbox"/>	<input type="checkbox"/>
0902-48-792	0902-48-792	FORT WORTH	20171	CS	WEST ROSEDALE; FOREST PARK BLVD	S. MAIN ST	BIKE/PEDESTRIAN	06/2013	06/2013	<input checked="" type="checkbox"/>	<input type="checkbox"/>	<input type="checkbox"/>	<input type="checkbox"/>

**EXHIBIT IV-1 - TXDOT FORT WORTH
PROJECT IMPLEMENTATION/PROGRESS FROM PREVIOUS YEARS
ROADWAY PROJECTS**

ORIGINAL CSJ	REVISED CSJ	AGENCY	TIP CODE	PROJECT LOCATION	FROM	TO	PROJECT TYPE	ORIGINAL START DATE	REVISED START DATE	STARTED	COMPLETED	DELAYED	CANCELLED
0008-12-086	0008-12-086	FORT WORTH	4126.1	IH 20	AT HULEN STREET, IN FORT WORTH	ON-SYSTEM	INTERSECTION IMPROVEMENT	09/2013	N/A	<input type="checkbox"/>	<input type="checkbox"/>	<input type="checkbox"/>	<input checked="" type="checkbox"/>
0902-48-833	0902-48-833	FORT WORTH	11380	VA	SUMMER CREEK STATION TOD; BOUNDED ON THE EAST BY SUMMER CREEK BLVD; ON THE WEST BY THE FWW RAILROAD/TRANSIT CORRIDOR	ON THE SOUTH BY THE COLUMBUS TRAIL/SUMMER CREEK RD; ON THE NORTH BY SUMMERS MEADOWS DR	BIKE/PEDESTRIAN	08/2015	03/2015	<input type="checkbox"/>	<input type="checkbox"/>	<input type="checkbox"/>	<input type="checkbox"/>
0902-48-832	0902-48-832	FORT WORTH	11381	VA	POLYTECHNIC/TWU STREETScape ENHANCEMENTS; ON EAST ROSEDALE FROM NASHVILLE TO COLLARD;	ON WESLEYAN FROM AVE G TO AVE E; ON VAUGHN BLVD FROM AVE G TO ROSEDALE ON THE NORTH; ON COLLARD FROM AVE G TO E ROSEDALE	BIKE/PEDESTRIAN	06/2013	06/2013	<input checked="" type="checkbox"/>	<input type="checkbox"/>	<input type="checkbox"/>	<input type="checkbox"/>
N/A	N/A	FORT WORTH	11387	VA	TCU/BERRY STATION AREA TOD PLAN FROM HALF MILE AROUND FUTURE BERRY/CLEBURNE TRANSIT STOP/STATION PLUS AREA WEST OF STATION BOUNDED BY BOWIE ON THE NORTH	STADIUM ON THE WEST AND DEVITT ON THE SOUTH	SPECIAL STUDIES	04/2012	05/2014	<input type="checkbox"/>	<input type="checkbox"/>	<input checked="" type="checkbox"/>	<input type="checkbox"/>
0918-46-250	0918-46-250	FORT WORTH	20138	VA	MULTIMODAL TRANSPORTATION IMPROVEMENTS		OTHER	09/2009	09/2009	<input checked="" type="checkbox"/>	<input type="checkbox"/>	<input type="checkbox"/>	<input type="checkbox"/>
0902-48-888	0902-48-888	FORT WORTH	52479	VA	VARIOUS LOCATIONS	IN FORT WORTH	BIKE/PEDESTRIAN	08/2012	N/A	<input type="checkbox"/>	<input type="checkbox"/>	<input type="checkbox"/>	<input checked="" type="checkbox"/>
N/A	N/A	FWTA	11357	CS	SIERRA VISTA TRANSIT PLAZA FROM RIVERSIDE DR TO THE EAST, MITCHELL BLVD TO THE WEST	GLEN GARDEN DR TO THE NORTH, AND BERRY ST TO THE SOUTH	BUS TRANSIT	06/2012	N/A	<input type="checkbox"/>	<input type="checkbox"/>	<input type="checkbox"/>	<input checked="" type="checkbox"/>
0902-48-997	0902-48-997	FWTA	11543.2	CS	TEXRAIL CORRIDOR RAIL LINE PROJECT		RAIL TRANSIT	09/2016	08/2016	<input type="checkbox"/>	<input type="checkbox"/>	<input type="checkbox"/>	<input type="checkbox"/>

**EXHIBIT IV-1 - TXDOT FORT WORTH
PROJECT IMPLEMENTATION/PROGRESS FROM PREVIOUS YEARS
ROADWAY PROJECTS**

ORIGINAL CSJ	REVISED CSJ	AGENCY	TIP CODE	PROJECT LOCATION	FROM	TO	PROJECT TYPE	ORIGINAL START DATE	REVISED START DATE	STARTED	COMPLETED	DELAYED	CANCELLED
0902-48-985	0902-48-985	FWTA	11543.3	CS	TEXRAIL CORRIDOR RAIL LINE PROJECT		RAIL TRANSIT	09/2016	09/2015	<input type="checkbox"/>	<input type="checkbox"/>	<input type="checkbox"/>	<input type="checkbox"/>
0902-48-805	0902-48-805	FWTA	11544	CS	TRE CROSSING	AT HALTOM RD	SAFETY	08/2011	08/2011	<input checked="" type="checkbox"/>	<input type="checkbox"/>	<input type="checkbox"/>	<input type="checkbox"/>
0902-48-808	0902-48-808	FWTA	11546	CS	TRE CROSSING	BEACH STREET	SAFETY	08/2011	08/2011	<input checked="" type="checkbox"/>	<input type="checkbox"/>	<input type="checkbox"/>	<input type="checkbox"/>
0902-48-980	0902-48-842	FWTA	11547	CS	TRE CROSSING	AT PRECINCT LINE	SAFETY	04/2012	05/2014	<input type="checkbox"/>	<input type="checkbox"/>	<input checked="" type="checkbox"/>	<input type="checkbox"/>
0902-48-809	0902-48-809	FWTA	11548	CS	TRE CROSSING	AT JUDKINS STREET (SOUTH)	SAFETY	08/2011	08/2011	<input checked="" type="checkbox"/>	<input type="checkbox"/>	<input type="checkbox"/>	<input type="checkbox"/>
0902-48-806	0902-48-806	FWTA	11549	CS	TRE CROSSING	AT RIVERSIDE DRIVE	SAFETY	08/2011	08/2011	<input checked="" type="checkbox"/>	<input type="checkbox"/>	<input type="checkbox"/>	<input type="checkbox"/>
0902-48-766	0902-48-766	FWTA	11555	CS	N FORT WORTH PARK-AND-RIDE LOT NEAR IH 35W	AT HERITAGE TRACE INTERSECTION	PARK & RIDE/RAIL STATION	01/2010	04/2010	<input checked="" type="checkbox"/>	<input type="checkbox"/>	<input checked="" type="checkbox"/>	<input type="checkbox"/>
0902-48-810	0902-48-810	FWTA	11558	CS	TRE CROSSING	AT BELL SPUR	SAFETY	08/2011	08/2011	<input checked="" type="checkbox"/>	<input type="checkbox"/>	<input type="checkbox"/>	<input type="checkbox"/>

**EXHIBIT IV-1 - TXDOT FORT WORTH
PROJECT IMPLEMENTATION/PROGRESS FROM PREVIOUS YEARS
ROADWAY PROJECTS**

ORIGINAL CSJ	REVISED CSJ	AGENCY	TIP CODE	PROJECT LOCATION	FROM	TO	PROJECT TYPE	ORIGINAL START DATE	REVISED START DATE	STARTED	COMPLETED	DELAYED	CANCELLED
0902-48-807	0902-48-807	FWTA	11559	CS	TRE CROSSING	AT CALLOWAY CEMETERY	SAFETY	08/2011	10/2014	<input type="checkbox"/>	<input type="checkbox"/>	<input checked="" type="checkbox"/>	<input type="checkbox"/>
0902-48-811	0902-48-811	FWTA	11560	CS	TRE CROSSING	AT CARSON STREET	SAFETY	08/2011	08/2011	<input checked="" type="checkbox"/>	<input type="checkbox"/>	<input type="checkbox"/>	<input type="checkbox"/>
0902-48-812	0902-48-812	FWTA	11561	CS	TRE CROSSING	AT ELLIOTT REEDER ROAD	SAFETY	08/2011	N/A	<input type="checkbox"/>	<input type="checkbox"/>	<input type="checkbox"/>	<input checked="" type="checkbox"/>
0902-48-798	0902-48-798	FWTA	11562	CS	TRE CROSSING	AT MOSIER VALLEY ROAD	SAFETY	08/2011	08/2011	<input checked="" type="checkbox"/>	<input type="checkbox"/>	<input type="checkbox"/>	<input type="checkbox"/>
0902-48-813	0902-48-813	FWTA	11563	CS	TRE CROSSING	AT TARRANT MAIN STREET	SAFETY	08/2011	N/A	<input type="checkbox"/>	<input type="checkbox"/>	<input type="checkbox"/>	<input checked="" type="checkbox"/>
N/A	N/A	FWTA	11851	CS	SIERRA VISTA PEDESTRIAN AND BICYCLE CONNECTION NEAR BERRY/RIVERSIDE URBAN VILLAGE		BIKE/PEDESTRIAN	09/2012	09/2012	<input checked="" type="checkbox"/>	<input checked="" type="checkbox"/>	<input type="checkbox"/>	<input type="checkbox"/>
0902-48-856	0902-48-856	FWTA	11176.6	VA	REGIONAL VANPOOL PROGRAM	WESTERN SUBREGION	TRAVEL DEMAND MANAGEMENT	05/2013	05/2013	<input checked="" type="checkbox"/>	<input type="checkbox"/>	<input type="checkbox"/>	<input type="checkbox"/>
0902-48-971	0902-48-815	FWTA	11264.2	VA	Y CONNECTION - PHASE II; SH 121	AT IH 30	RAIL TRANSIT	08/2014	N/A	<input type="checkbox"/>	<input type="checkbox"/>	<input type="checkbox"/>	<input checked="" type="checkbox"/>

**EXHIBIT IV-1 - TXDOT FORT WORTH
PROJECT IMPLEMENTATION/PROGRESS FROM PREVIOUS YEARS
ROADWAY PROJECTS**

ORIGINAL CSJ	REVISED CSJ	AGENCY	TIP CODE	PROJECT LOCATION	FROM	TO	PROJECT TYPE	ORIGINAL START DATE	REVISED START DATE	STARTED	COMPLETED	DELAYED	CANCELLED
0902-48-971	0902-48-863	FWTA	11264.3	VA	TRINITY RAILWAY EXPRESS		RAIL TRANSIT	02/2015	N/A	<input type="checkbox"/>	<input type="checkbox"/>	<input type="checkbox"/>	<input checked="" type="checkbox"/>
0902-48-963	0902-48-624, 0902-48-881	FWTA	11514	VA	TEXRAIL		RAIL TRANSIT	02/2014	09/2014	<input type="checkbox"/>	<input type="checkbox"/>	<input checked="" type="checkbox"/>	<input type="checkbox"/>
0902-48-998	0902-48-884	FWTA	11515	VA	SEAMLESS AVIATION CONNECTIONS	DFW INTERNATIONAL AIRPORT INTERMODAL CONNECTION TO COTTONBELT	RAIL TRANSIT	08/2020	08/2020	<input type="checkbox"/>	<input type="checkbox"/>	<input checked="" type="checkbox"/>	<input type="checkbox"/>
0902-48-714	0902-48-714	FWTA	11543.1	VA	EIS/ENGINEERING FOR SOUTHWEST TO NORTHEAST CORRIDOR		RAIL TRANSIT	03/2010	03/2010	<input checked="" type="checkbox"/>	<input type="checkbox"/>	<input type="checkbox"/>	<input type="checkbox"/>
0902-48-765	0902-48-765	FWTA	11590	VA	HURST BELL PARK-AND-RIDE EXPANSION		PARK & RIDE/RAIL STATION	04/2010	04/2010	<input checked="" type="checkbox"/>	<input checked="" type="checkbox"/>	<input type="checkbox"/>	<input type="checkbox"/>
0902-48-814	0902-48-814	FWTA	11592	VA	INTERMODAL TRANSPORTATION CENTER (ITC)	PARKING EXPANSION	PARK & RIDE/RAIL STATION	08/2011	08/2011	<input checked="" type="checkbox"/>	<input checked="" type="checkbox"/>	<input type="checkbox"/>	<input type="checkbox"/>
0902-48-902	0902-48-902	FWTA	11921	VA	PURCHASE OF REGIONAL RAIL VEHICLES		RAIL TRANSIT	08/2014	08/2014	<input type="checkbox"/>	<input type="checkbox"/>	<input checked="" type="checkbox"/>	<input type="checkbox"/>
0902-48-868	0902-48-868	FWTA	11937	VA	FORT WORTH BIKE SHARING SYSTEM EXPANSION		BIKE/PEDESTRIAN	07/2014	07/2014	<input checked="" type="checkbox"/>	<input type="checkbox"/>	<input type="checkbox"/>	<input type="checkbox"/>

**EXHIBIT IV-1 - TXDOT FORT WORTH
PROJECT IMPLEMENTATION/PROGRESS FROM PREVIOUS YEARS
ROADWAY PROJECTS**

ORIGINAL CSJ	REVISED CSJ	AGENCY	TIP CODE	PROJECT LOCATION	FROM	TO	PROJECT TYPE	ORIGINAL START DATE	REVISED START DATE	STARTED	COMPLETED	DELAYED	CANCELLED
0902-48-819	0902-48-819	FWTA	20170	VA	TOWER 60	AT TRINITY RIVER	RAIL TRANSIT	12/2013	12/2013	<input checked="" type="checkbox"/>	<input type="checkbox"/>	<input type="checkbox"/>	<input type="checkbox"/>
0902-48-756	0902-48-756	FWTA/COLLEYVILLE	20043	CS	PLEASANT RUN RD, JOHN MCCAIN &	LD LOCKETT AT SH 26	RAIL TRANSIT	05/2014	05/2014	<input type="checkbox"/>	<input type="checkbox"/>	<input type="checkbox"/>	<input type="checkbox"/>
N/A	N/A	GRAND PRAIRIE	11823.2	SH 360	CAMP WISDOM ROAD	POST AND PADDOCK	TRAFFIC SIGNAL IMPROVEMENT	09/2011	09/2011	<input checked="" type="checkbox"/>	<input type="checkbox"/>	<input type="checkbox"/>	<input type="checkbox"/>
0902-48-663	0902-48-663	GRAPEVINE	52502	SH 26	GAYLORD TEXAN	NORTH OF GRAPEVINE MILLS MALL	BIKE/PEDESTRIAN	08/2013	08/2013	<input checked="" type="checkbox"/>	<input type="checkbox"/>	<input type="checkbox"/>	<input type="checkbox"/>
0364-06-011	0364-06-011	GRAPEVINE	54099	SH 26	GAYLORD TRAIL DRIVE	GRAPEVINE MILLS BOULEVARD SOUTH	BIKE/PEDESTRIAN	08/2013	08/2013	<input checked="" type="checkbox"/>	<input type="checkbox"/>	<input type="checkbox"/>	<input type="checkbox"/>
N/A	N/A	GRAPEVINE	11382	VA	HUDGINS ST FROM MAIN TO CABERNET CT, AND MUNICIPAL WAY FROM NASH ST	VINE ST	BIKE/PEDESTRIAN	08/2014	01/2014	<input checked="" type="checkbox"/>	<input type="checkbox"/>	<input type="checkbox"/>	<input type="checkbox"/>
0902-00-000	0902-00-000	GRAPEVINE	11757	VA	MUSTANG DR AT WILLIAM D TATE AVE		INTERSECTION IMPROVEMENT	01/2015	01/2015	<input type="checkbox"/>	<input type="checkbox"/>	<input type="checkbox"/>	<input type="checkbox"/>
0902-48-741	0902-48-741	GRAPEVINE	11834.1	VA	GRAPEVINE CITYWIDE (ALL MAJOR ON-SYSTEM ARTERIALS) SIGNAL RETIMING AND DETECTOR REPLACEMENT		TRAFFIC SIGNAL IMPROVEMENT	05/2010	05/2010	<input checked="" type="checkbox"/>	<input type="checkbox"/>	<input type="checkbox"/>	<input type="checkbox"/>

**EXHIBIT IV-1 - TXDOT FORT WORTH
PROJECT IMPLEMENTATION/PROGRESS FROM PREVIOUS YEARS
ROADWAY PROJECTS**

ORIGINAL CSJ	REVISED CSJ	AGENCY	TIP CODE	PROJECT LOCATION	FROM	TO	PROJECT TYPE	ORIGINAL START DATE	REVISED START DATE	STARTED	COMPLETED	DELAYED	CANCELLED
0902-48-719	0902-48-719	GRAPEVINE	11834.2	VA	GRAPEVINE CITYWIDE (ALL MAJOR OFF-SYSTEM ARTERIALS) SIGNAL RETIMING AND DETECTOR REPLACEMENT		TRAFFIC SIGNAL IMPROVEMENT	05/2010	05/2010	<input checked="" type="checkbox"/>	<input type="checkbox"/>	<input type="checkbox"/>	<input type="checkbox"/>
0902-48-645	0902-48-645	HALTOM CITY	11263.2	CS	HALTOM CITY RR CROSSINGS	HALTOM RD & MCLEAN ST AT UPRR AND GLENVIEW DR, JANADA, & HALTOM RD AT DART LINE	SAFETY	08/2013	08/2014	<input type="checkbox"/>	<input type="checkbox"/>	<input checked="" type="checkbox"/>	<input type="checkbox"/>
0902-48-861	0902-48-861	HALTOM CITY	11764	CS	NORTHERN CROSS BLVD FROM BEACH STREET TO OLD DENTON ROAD	OLD DENTON ROAD TO US HWY 377 VIA THE IH 820 EASTBOUND FRONTAGE ROAD	NEW ROADWAY	03/2015	11/2013	<input checked="" type="checkbox"/>	<input type="checkbox"/>	<input type="checkbox"/>	<input type="checkbox"/>
0081-01-046	0081-01-046	HALTOM CITY	20154	US 377	AT EAST BELKNAP STREET		INTERSECTION IMPROVEMENT	09/2014	05/2014	<input type="checkbox"/>	<input type="checkbox"/>	<input type="checkbox"/>	<input type="checkbox"/>
0314-07-046	0314-07-046	HUDSON OAKS	11754.2	IH 20	ON IH 20 FRONTAGE ROADS; CENTERPOINT ROAD	LAKESHORE DRIVE IN HUDSON OAKS	NEW ROADWAY, ADDITION OF LANES	08/2014	10/2014	<input type="checkbox"/>	<input type="checkbox"/>	<input checked="" type="checkbox"/>	<input type="checkbox"/>
0902-48-186	0902-48-186	HURST	1646	CS	ON PIPELINE RD	AT HARRISON LANE	INTERSECTION IMPROVEMENT	08/2013	08/2013	<input checked="" type="checkbox"/>	<input type="checkbox"/>	<input type="checkbox"/>	<input type="checkbox"/>
0902-48-860	0902-48-860	HURST	11385	VA	HURST BELLAIRE; BOUNDED BY PIPELINE ON THE NORTH; BROWN TRAIL ON THE WEST	PECAN ST ON THE SOUTH; BELLAIRE ON THE EAST	BIKE/PEDESTRIAN	08/2013	01/2015	<input type="checkbox"/>	<input type="checkbox"/>	<input checked="" type="checkbox"/>	<input type="checkbox"/>
0902-50-079	0902-50-079	JOSHUA	11189.4	CS	ON PLUM STREET AT BNSF RR	IN JOSHUA	TRAVEL DEMAND MANAGEMENT	08/2014	06/2014	<input type="checkbox"/>	<input type="checkbox"/>	<input type="checkbox"/>	<input type="checkbox"/>

**EXHIBIT IV-1 - TXDOT FORT WORTH
PROJECT IMPLEMENTATION/PROGRESS FROM PREVIOUS YEARS
ROADWAY PROJECTS**

ORIGINAL CSJ	REVISED CSJ	AGENCY	TIP CODE	PROJECT LOCATION	FROM	TO	PROJECT TYPE	ORIGINAL START DATE	REVISED START DATE	STARTED	COMPLETED	DELAYED	CANCELLED
0902-50-928	0902-50-928	JOSHUA	11386	VA	JOSHUA STATION T.O.D. INFRASTRUCTURE PROJECT; BOUND BY HWY 174 ON THE EAST	CLEBURNE RAIL CORRIDOR ON THE WEST	BIKE/PEDESTRIAN	08/2015	01/2016	<input type="checkbox"/>	<input type="checkbox"/>	<input checked="" type="checkbox"/>	<input type="checkbox"/>
1603-03-033	1603-03-033	KELLER	20155	FM 1709	UP RAILROAD AT US 377	ELM STREET; IN KELLER	INTERSECTION IMPROVEMENT	01/2014	01/2014	<input checked="" type="checkbox"/>	<input type="checkbox"/>	<input type="checkbox"/>	<input type="checkbox"/>
0902-48-867	0902-48-867	KELLER	11945	VA	SHADY GROVE BICYCLE AND PEDESTRIAN TRAIL CONNECTION FROM SHADY GROVE ROAD/RAPP ROAD	MUIRFIELD ROAD/RAPP ROAD	BIKE/PEDESTRIAN	08/2014	08/2014	<input type="checkbox"/>	<input type="checkbox"/>	<input type="checkbox"/>	<input type="checkbox"/>
0172-02-072	0172-02-072	KENNEDALE	11384	VA	CONNECTING KENNEDALE: REVITALIZING THE CITY CENTER PROJECT	KENNEDALE PKWY FROM IH 20 FRONTAGE ROAD TO EDEN ROAD	BIKE/PEDESTRIAN	08/2015	08/2014	<input type="checkbox"/>	<input type="checkbox"/>	<input type="checkbox"/>	<input type="checkbox"/>
N/A	N/A	MANSFIELD	20156	CS	ON EAST BROAD STREET AT US 287		INTERSECTION IMPROVEMENT	05/2011	05/2011	<input checked="" type="checkbox"/>	<input checked="" type="checkbox"/>	<input type="checkbox"/>	<input type="checkbox"/>
0172-09-033	0172-09-033	MANSFIELD	83263	US 287	DEBBIE LANE	WALNUT CREEK DRIVE	BOTTLENECK REMOVAL	10/2014	10/2014	<input type="checkbox"/>	<input type="checkbox"/>	<input type="checkbox"/>	<input type="checkbox"/>
N/A	N/A	NCTCOG	11344	CS	BELLAIRE AREA SUSTAINABLE DEVELOPMENT PLAN		SPECIAL STUDIES	08/2008	08/2008	<input checked="" type="checkbox"/>	<input checked="" type="checkbox"/>	<input type="checkbox"/>	<input type="checkbox"/>
0902-48-999	0902-48-999	NCTCOG	11898.1	CS	ON AVONDALE-HASLET FROM WESTPORT PARKWAY CONNECTOR	TO WEST OF HASLET COUNTY LINE	NEW ROADWAY	08/2015	08/2015	<input type="checkbox"/>	<input type="checkbox"/>	<input type="checkbox"/>	<input type="checkbox"/>

**EXHIBIT IV-1 - TXDOT FORT WORTH
PROJECT IMPLEMENTATION/PROGRESS FROM PREVIOUS YEARS
ROADWAY PROJECTS**

ORIGINAL CSJ	REVISED CSJ	AGENCY	TIP CODE	PROJECT LOCATION	FROM	TO	PROJECT TYPE	ORIGINAL START DATE	REVISED START DATE	STARTED	COMPLETED	DELAYED	CANCELLED
0902-48-999	0902-48-999	NCTCOG	11898.2	CS	HASLET PARKWAY/INTERMODAL PARKWAY CONNECTOR FROM IH 35W/SH 170	TRANSPORT DRIVE	NEW ROADWAY	09/2016	09/2016	<input type="checkbox"/>	<input type="checkbox"/>	<input type="checkbox"/>	<input type="checkbox"/>
0902-48-823	0902-48-823	NCTCOG	11613	VA	REGIONAL GOODS MOVEMENT/CORRIDOR STUDIES PROGRAM		SPECIAL STUDIES	08/2012	08/2012	<input checked="" type="checkbox"/>	<input type="checkbox"/>	<input type="checkbox"/>	<input type="checkbox"/>
0902-48-952	0902-48-761, 0902-48-803, 0902-48-952, 0902-48-953, 0902-48-954	NCTCOG	11616	VA	REGIONAL TRAFFIC SIGNAL RETIMING	VARIOUS LOCATIONS	TRAFFIC SIGNAL IMPROVEMENT	04/2014	08/2012	<input checked="" type="checkbox"/>	<input type="checkbox"/>	<input type="checkbox"/>	<input type="checkbox"/>
0902-48-859	0902-48-859	NCTCOG	11617.1	VA	VARIOUS LOCATIONS - PLANNING/OVERSIGHT/ADMINISTRATI ON OF IMPL INITIATIVES/REGIONAL PROJECT TRACKING, MONITORING,	ASSESSMENT & SOFTWARE DEVP PROJ (PHASE 2)/REGIONAL EMISSIONS REDUCTION PRGM; AIR QUALITY INITIATIVES/SPECIAL EVENTS ITS	ITS	08/2013	08/2013	<input checked="" type="checkbox"/>	<input type="checkbox"/>	<input type="checkbox"/>	<input type="checkbox"/>
0902-48-964	0902-48-762, 0902-48-796, 0902-48-886, 0902-48-887, 0902-48-888	NCTCOG	11621	VA	PLANNING STUDIES AND STREAMLINED PROJECT DELIVERY		SPECIAL STUDIES	02/2014	02/2016	<input type="checkbox"/>	<input type="checkbox"/>	<input checked="" type="checkbox"/>	<input type="checkbox"/>
0902-48-862	0902-48-862	NCTCOG	11781	VA	REGIONAL DATA & VIDEO COMM. SYSTEM	AID FLOW IN ITS INFORMATION TO PARTNERS IN THE REGION	ITS	08/2015	N/A	<input type="checkbox"/>	<input type="checkbox"/>	<input type="checkbox"/>	<input checked="" type="checkbox"/>
0902-48-925	0902-48-925	NCTCOG	11783	VA	M&O - ITS SOFTWARE PLUG-IN		ITS	09/2012	N/A	<input type="checkbox"/>	<input type="checkbox"/>	<input type="checkbox"/>	<input checked="" type="checkbox"/>
N/A	N/A	NCTCOG	11892	VA	NAVAL AIR STATION JOINT RESERVE BASE (NASJRB)		SPECIAL STUDIES	09/2010	09/2010	<input checked="" type="checkbox"/>	<input type="checkbox"/>	<input type="checkbox"/>	<input type="checkbox"/>

**EXHIBIT IV-1 - TXDOT FORT WORTH
PROJECT IMPLEMENTATION/PROGRESS FROM PREVIOUS YEARS
ROADWAY PROJECTS**

ORIGINAL CSJ	REVISED CSJ	AGENCY	TIP CODE	PROJECT LOCATION	FROM	TO	PROJECT TYPE	ORIGINAL START DATE	REVISED START DATE	STARTED	COMPLETED	DELAYED	CANCELLED
0902-00-140	0902-00-140	NCTCOG	11953	VA	BIKE/WALK NORTH TEXAS SAFETY AND EDUCATION CAMPAIGN		BIKE/PEDESTRIAN	03/2014	10/2014	<input type="checkbox"/>	<input type="checkbox"/>	<input checked="" type="checkbox"/>	<input type="checkbox"/>
0902-00-138	0902-00-138	NCTCOG	20289	VA	TXDOT MANAGEMENT SYSTEM OPERATIONS PROGRAM		ITS	08/2015	08/2015	<input type="checkbox"/>	<input type="checkbox"/>	<input type="checkbox"/>	<input type="checkbox"/>
N/A	N/A	NORTH RICHLAND HILLS	4173	CS	ON RUFÉ SNOW FROM KAREN DR	IH 820	ADDITION OF LANES	06/2012	12/2013	<input checked="" type="checkbox"/>	<input type="checkbox"/>	<input checked="" type="checkbox"/>	<input type="checkbox"/>
N/A	N/A	NORTH RICHLAND HILLS	11307	CS	NORTH TARRANT PKWY ENGINEERING FROM DAVIS BLVD	WHITLEY RD	ADDITION OF LANES	11/2005	11/2005	<input checked="" type="checkbox"/>	<input checked="" type="checkbox"/>	<input type="checkbox"/>	<input type="checkbox"/>
0902-48-576	0902-48-576	NORTH RICHLAND HILLS	11419	FM 1938	FM 1938 (DAVIS BLVD) AT MID-CITIES BLVD		INTERSECTION IMPROVEMENT	04/2015	10/2014	<input type="checkbox"/>	<input type="checkbox"/>	<input type="checkbox"/>	<input type="checkbox"/>
0902-48-545	0902-48-545	NORTH RICHLAND HILLS	11189.5	IH 820	AT SH 26 INTERCHANGE	IN NORTH RICHLAND HILLS	PARK & RIDE/RAIL STATION	03/2015	03/2015	<input type="checkbox"/>	<input type="checkbox"/>	<input checked="" type="checkbox"/>	<input type="checkbox"/>
0902-48-288	0902-48-288	NORTH RICHLAND HILLS	4180	VA	LITTLE BEAR CRK TRAIL FROM COTTON BELT TRAIL	CALLOWAY BRANCH TRAIL (NEAR PRECINCT LINE RD)	BIKE/PEDESTRIAN	04/2013	04/2013	<input checked="" type="checkbox"/>	<input type="checkbox"/>	<input type="checkbox"/>	<input type="checkbox"/>
0902-48-864	0902-48-864	NORTH RICHLAND HILLS	11383	VA	SNIDER STREET EXTENSION PROJECT; ON MAIN STREET, SNIDER STREET, AND NORTHEAST PARKWAY	MAIN ST TO THE SOUTH, NORTHEAST PKWY ON THE NORTH, DAVIS BLVD ON THE EAST & CENTER ST ON THE WEST	BIKE/PEDESTRIAN	08/2015	10/2015	<input type="checkbox"/>	<input type="checkbox"/>	<input checked="" type="checkbox"/>	<input type="checkbox"/>

**EXHIBIT IV-1 - TXDOT FORT WORTH
PROJECT IMPLEMENTATION/PROGRESS FROM PREVIOUS YEARS
ROADWAY PROJECTS**

ORIGINAL CSJ	REVISED CSJ	AGENCY	TIP CODE	PROJECT LOCATION	FROM	TO	PROJECT TYPE	ORIGINAL START DATE	REVISED START DATE	STARTED	COMPLETED	DELAYED	CANCELLED
0902-48-239	0902-48-239	NORTH RICHLAND HILLS	51307	VA	N ELECTRIC TRAIL ON CALLOWAY BRANCH	LITTLE BEAR TRAIL IN N RICHLAND HIL	BIKE/PEDESTRIAN	07/2013	07/2013	<input checked="" type="checkbox"/>	<input type="checkbox"/>	<input type="checkbox"/>	<input type="checkbox"/>
0504-02-008	0504-02-008	NTTA	11250.1	SH 121	ALTA MESA	IH 30	NEW ROADWAY	01/2011	01/2011	<input checked="" type="checkbox"/>	<input type="checkbox"/>	<input type="checkbox"/>	<input type="checkbox"/>
0504-02-013	0504-02-013	NTTA	51342	SH 121	ALTA MESA BLVD	FM 1187	NEW ROADWAY	07/2011	07/2011	<input checked="" type="checkbox"/>	<input type="checkbox"/>	<input type="checkbox"/>	<input type="checkbox"/>
0504-04-001	0504-04-001	NTTA	52473	SH 121	FM 1187, SOUTH	TARRANT/JOHNSON COUNTY LINE	NEW ROADWAY	10/2011	10/2011	<input checked="" type="checkbox"/>	<input type="checkbox"/>	<input type="checkbox"/>	<input type="checkbox"/>
0504-05-001	0504-05-001	NTTA	52474	SH 121	JOHNSON/TARRANT COUNTY LINE	US 67	NEW ROADWAY	08/2011	10/2011	<input checked="" type="checkbox"/>	<input type="checkbox"/>	<input checked="" type="checkbox"/>	<input type="checkbox"/>
3559-02-007	3559-02-007	NTTA	54088	SH 170	IH 35W	DENTON C/L	NEW ROADWAY	09/2015	09/2016	<input type="checkbox"/>	<input type="checkbox"/>	<input checked="" type="checkbox"/>	<input type="checkbox"/>
0314-07-052	0314-07-052	PARKER CO	11932	IH 20	WEST OF BANKHEAD HIGHWAY	EAST OF CENTERPOINT ROAD	ADDITION OF LANES	08/2016	02/2016	<input type="checkbox"/>	<input type="checkbox"/>	<input type="checkbox"/>	<input type="checkbox"/>
0314-07-903	0314-07-053	PARKER CO	11933	IH 20	WEST OF BANKHEAD HIGHWAY	EAST OF CENTERPOINT ROAD	ADDITION OF LANES	08/2018	03/2020	<input type="checkbox"/>	<input type="checkbox"/>	<input checked="" type="checkbox"/>	<input type="checkbox"/>

**EXHIBIT IV-1 - TXDOT FORT WORTH
PROJECT IMPLEMENTATION/PROGRESS FROM PREVIOUS YEARS
ROADWAY PROJECTS**

ORIGINAL CSJ	REVISED CSJ	AGENCY	TIP CODE	PROJECT LOCATION	FROM	TO	PROJECT TYPE	ORIGINAL START DATE	REVISED START DATE	STARTED	COMPLETED	DELAYED	CANCELLED
0314-07-920	0314-07-051	PARKER CO	11934	IH 20	WEST OF BANKHEAD HIGHWAY	EAST OF CENTERPOINT ROAD	ADDITION OF LANES	08/2020	08/2020	<input type="checkbox"/>	<input type="checkbox"/>	<input type="checkbox"/>	<input type="checkbox"/>
1603-03-034	1603-03-034	SOUTHLAKE	54100	FM 1709	WESTERN CITY LIMITS	EASTERN CITY LIMITS	BIKE/PEDESTRIAN	01/2013	01/2013	<input checked="" type="checkbox"/>	<input type="checkbox"/>	<input type="checkbox"/>	<input type="checkbox"/>
0902-48-695	0902-48-695	TXDOT-DALLAS	53099	VA	ON LAKERIDGE PKWY; FROM 3600' SOUTH OF HONEY SUCKLE DR	GR SOUTHWEST PKWY IN GRAND PRAIRIE	ADDITION OF LANES	10/2011	10/2011	<input checked="" type="checkbox"/>	<input checked="" type="checkbox"/>	<input type="checkbox"/>	<input type="checkbox"/>
0014-01-022	0014-01-022	TXDOT-FORT WORTH	52499	BU 287P	AT BYPASS CHANNEL (ON MAIN STREET)	NEAR TRINITY RIVER	NEW ROADWAY	08/2014	08/2014	<input type="checkbox"/>	<input type="checkbox"/>	<input checked="" type="checkbox"/>	<input type="checkbox"/>
0902-48-775	0902-48-775	TXDOT-FORT WORTH	11165.1	CS	ON DIRKS ROAD	AT BNSF RR; IN FORT WORTH	INTERSECTION IMPROVEMENT	05/2013	10/2013	<input checked="" type="checkbox"/>	<input type="checkbox"/>	<input checked="" type="checkbox"/>	<input type="checkbox"/>
0902-48-577	0902-48-577	TXDOT-FORT WORTH	11197	CS	ON RUFÉ SNOW DRIVE; MID-CITIES BLVD	0.02 MILE SOUTH OF RIDGETOP ROAD	ADDITION OF LANES	04/2014	01/2015	<input type="checkbox"/>	<input type="checkbox"/>	<input checked="" type="checkbox"/>	<input type="checkbox"/>
0902-48-536	0902-48-536	TXDOT-FORT WORTH	11327	CS	MAGNOLIA VILLAGE PEDESTRIAN DISTRICT	PENNSYLVANIA AVENUE TO THE NORTH, JENNINGS STREET TO THE EAST; ALLEN STREET TO THE SOUTH, AND ALSTON STREET TO THE WEST	BIKE/PEDESTRIAN	12/2012	12/2012	<input checked="" type="checkbox"/>	<input type="checkbox"/>	<input type="checkbox"/>	<input type="checkbox"/>
0902-48-622	0902-48-622	TXDOT-FORT WORTH	11408	CS	ON EAST 1ST STREET BRIDGE; FROM BEACH STREET	OAKLAND BLVD; IN FORT WORTH	ADDITION OF LANES	09/2014	09/2015	<input type="checkbox"/>	<input type="checkbox"/>	<input checked="" type="checkbox"/>	<input type="checkbox"/>

**EXHIBIT IV-1 - TXDOT FORT WORTH
PROJECT IMPLEMENTATION/PROGRESS FROM PREVIOUS YEARS
ROADWAY PROJECTS**

ORIGINAL CSJ	REVISED CSJ	AGENCY	TIP CODE	PROJECT LOCATION	FROM	TO	PROJECT TYPE	ORIGINAL START DATE	REVISED START DATE	STARTED	COMPLETED	DELAYED	CANCELLED
0902-48-652	0902-48-652	TXDOT-FORT WORTH	11416	CS	BOWMAN SPRINGS RD BRIDGE; FROM SOUTH OF IH 20	AT TRIBUTARY TO VILLAGE CREEK	NEW ROADWAY	01/2012	01/2012	<input checked="" type="checkbox"/>	<input checked="" type="checkbox"/>	<input type="checkbox"/>	<input type="checkbox"/>
0902-38-075	0902-38-075	TXDOT-FORT WORTH	11754.1	CS	ON LAKESHORE DRIVE AT US 180/IH 20	IN HUDSON OAKS	INTERSECTION IMPROVEMENT	10/2014	05/2015	<input type="checkbox"/>	<input type="checkbox"/>	<input checked="" type="checkbox"/>	<input type="checkbox"/>
0902-48-905	N/A	TXDOT-FORT WORTH	11761	CS	ON MELBOURNE ROAD; FROM PIPELINE ROAD	CHERYL AVENUE	INTERSECTION IMPROVEMENT	04/2015	N/A	<input type="checkbox"/>	<input type="checkbox"/>	<input type="checkbox"/>	<input checked="" type="checkbox"/>
0902-48-793	0902-48-793	TXDOT-FORT WORTH	20048	CS	TRINITY BOULEVARD	AT PRECINCT LINE RD	INTERSECTION IMPROVEMENT	08/2013	08/2013	<input checked="" type="checkbox"/>	<input type="checkbox"/>	<input type="checkbox"/>	<input type="checkbox"/>
0902-48-502	0902-48-502	TXDOT-FORT WORTH	52333	CS	EAST FIRST ST AT W FORK OF TRINITY	FORT WORTH	REHABILITATION	09/2014	09/2014	<input type="checkbox"/>	<input type="checkbox"/>	<input checked="" type="checkbox"/>	<input type="checkbox"/>
0902-48-539	0902-48-539	TXDOT-FORT WORTH	52336	CS	PRECINCT LINE RD. AT WALKER BRANCH	FORT WORTH	ADDITION OF LANES	08/2013	08/2013	<input checked="" type="checkbox"/>	<input type="checkbox"/>	<input type="checkbox"/>	<input type="checkbox"/>
0902-48-680	0902-48-680	TXDOT-FORT WORTH	52528	CS	SH 10; ON PRECINCT LINE ROAD	NORTH OF TRAMMEL DAVIS	ADDITION OF LANES	08/2013	08/2013	<input checked="" type="checkbox"/>	<input type="checkbox"/>	<input type="checkbox"/>	<input type="checkbox"/>
0902-50-104	0902-50-104	TXDOT-FORT WORTH	53079	CS	ON ALSBURY FROM CATHY DRIVE	0.3 MILE S OF HULEN (SHAFFSTALL)	NEW ROADWAY	07/2014	07/2019	<input type="checkbox"/>	<input type="checkbox"/>	<input checked="" type="checkbox"/>	<input type="checkbox"/>

**EXHIBIT IV-1 - TXDOT FORT WORTH
PROJECT IMPLEMENTATION/PROGRESS FROM PREVIOUS YEARS
ROADWAY PROJECTS**

ORIGINAL CSJ	REVISED CSJ	AGENCY	TIP CODE	PROJECT LOCATION	FROM	TO	PROJECT TYPE	ORIGINAL START DATE	REVISED START DATE	STARTED	COMPLETED	DELAYED	CANCELLED
0902-48-838	0902-48-838	TXDOT-FORT WORTH	53084	CS	ON CENTER ST; FROM ARBROOK BLVD	BARDIN RD, IN ARLINGTON	NEW ROADWAY	12/2013	04/2014	<input type="checkbox"/>	<input type="checkbox"/>	<input checked="" type="checkbox"/>	<input type="checkbox"/>
0902-48-697	0902-48-697	TXDOT-FORT WORTH	53125	CS	ON WHITE SETTLEMENT ROAD	AT BYPASS CHANNEL IN FORT WORTH	SPECIAL STUDIES	10/2013	05/2014	<input type="checkbox"/>	<input type="checkbox"/>	<input checked="" type="checkbox"/>	<input type="checkbox"/>
0902-48-689	0902-48-689	TXDOT-FORT WORTH	54074	CS	ON PEACH STREET	IN FORT WORTH	SAFETY	02/2016	N/A	<input type="checkbox"/>	<input type="checkbox"/>	<input type="checkbox"/>	<input checked="" type="checkbox"/>
0902-48-790	0902-48-790	TXDOT-FORT WORTH	54097	CS	NEIGHBORHOOD TRANSPORTATION CONNECTIONS FROM TIN CUP DRIVE	LORETTA DAY DRIVE	BIKE/PEDESTRIAN	02/2013	02/2013	<input checked="" type="checkbox"/>	<input checked="" type="checkbox"/>	<input type="checkbox"/>	<input type="checkbox"/>
0902-48-791	0902-48-791	TXDOT-FORT WORTH	54098	CS	WESTCREEK BLVD TRAIL/RIVER PARK TRAILHEAD/MISTLETOE HEIGHTS/QUANAH PARKER PARK-HANDLEY TRE	OAKLAND BIKE LANES AND SIDEWALKS	BIKE/PEDESTRIAN	05/2014	05/2014	<input type="checkbox"/>	<input type="checkbox"/>	<input checked="" type="checkbox"/>	<input type="checkbox"/>
0008-09-033	0008-09-033	TXDOT-FORT WORTH	11896	FM 1187	IH 20	OAK STREET	INTERSECTION IMPROVEMENT	05/2012	05/2012	<input checked="" type="checkbox"/>	<input type="checkbox"/>	<input type="checkbox"/>	<input type="checkbox"/>
0008-09-910	0008-09-910	TXDOT-FORT WORTH	11897	FM 1187	IH 20	BAILEY RANCH ROAD	ADDITION OF LANES	08/2013	N/A	<input type="checkbox"/>	<input type="checkbox"/>	<input type="checkbox"/>	<input checked="" type="checkbox"/>
1330-02-041	1330-02-041	TXDOT-FORT WORTH	53077	FM 1187	0.5 MILE EAST OF IH 35W	EAST OF OAK GROVE S (EAST INTER)	ADDITION OF LANES	06/2011	06/2011	<input checked="" type="checkbox"/>	<input checked="" type="checkbox"/>	<input type="checkbox"/>	<input type="checkbox"/>

**EXHIBIT IV-1 - TXDOT FORT WORTH
PROJECT IMPLEMENTATION/PROGRESS FROM PREVIOUS YEARS
ROADWAY PROJECTS**

ORIGINAL CSJ	REVISED CSJ	AGENCY	TIP CODE	PROJECT LOCATION	FROM	TO	PROJECT TYPE	ORIGINAL START DATE	REVISED START DATE	STARTED	COMPLETED	DELAYED	CANCELLED
0718-02-045	0718-02-045	TXDOT-FORT WORTH	11244.1	FM 156	US 81/287	WATAUGA ROAD (MCELROY)	ADDITION OF LANES	09/2014	08/2017	<input type="checkbox"/>	<input type="checkbox"/>	<input checked="" type="checkbox"/>	<input type="checkbox"/>
0747-05-035	0747-05-035	TXDOT-FORT WORTH	54053	FM 157	BU 287 P	US 67	SPECIAL STUDIES	12/2025	12/2025	<input type="checkbox"/>	<input type="checkbox"/>	<input checked="" type="checkbox"/>	<input type="checkbox"/>
2418-01-012	2418-01-012	TXDOT-FORT WORTH	11906	FM 1810	AT US 287		SPECIAL STUDIES	08/2017	10/2023	<input type="checkbox"/>	<input type="checkbox"/>	<input checked="" type="checkbox"/>	<input type="checkbox"/>
1601-02-028	1601-02-028	TXDOT-FORT WORTH	54004	FM 1884	SH 171	SOUTH OF B.B. FIELDER ROAD	ADDITION OF LANES	01/2016	07/2017	<input type="checkbox"/>	<input type="checkbox"/>	<input checked="" type="checkbox"/>	<input type="checkbox"/>
1978-01-050	1978-01-050	TXDOT-FORT WORTH	11735	FM 1938	FM 1709	RANDOL MILL RD/WESTLAKE C/L	INTERSECTION IMPROVEMENT	01/2015	07/2014	<input type="checkbox"/>	<input type="checkbox"/>	<input type="checkbox"/>	<input type="checkbox"/>
2681-02-007	2681-02-007	TXDOT-FORT WORTH	11920	FM 2499	SOUTH OF SH 121	DENTON CREEK	ENHANCEMENT	07/2013	07/2013	<input checked="" type="checkbox"/>	<input type="checkbox"/>	<input type="checkbox"/>	<input type="checkbox"/>
3372-01-010	3372-01-010	TXDOT-FORT WORTH	52501	FM 3391	IH 35W; IN BURLESON	EAST OF CR 602	ADDITION OF LANES	10/2017	10/2017	<input type="checkbox"/>	<input type="checkbox"/>	<input type="checkbox"/>	<input type="checkbox"/>
1181-02-033	1181-02-033	TXDOT-FORT WORTH	11955	FM 917	BNSF RR	SH 174	GRADE SEPARATION	09/2017	09/2013	<input checked="" type="checkbox"/>	<input type="checkbox"/>	<input type="checkbox"/>	<input type="checkbox"/>

**EXHIBIT IV-1 - TXDOT FORT WORTH
PROJECT IMPLEMENTATION/PROGRESS FROM PREVIOUS YEARS
ROADWAY PROJECTS**

ORIGINAL CSJ	REVISED CSJ	AGENCY	TIP CODE	PROJECT LOCATION	FROM	TO	PROJECT TYPE	ORIGINAL START DATE	REVISED START DATE	STARTED	COMPLETED	DELAYED	CANCELLED
0314-07-040	0314-07-040	TXDOT-FORT WORTH	11895	IH 20	AT WESTERN WEATHERFORD LOOP		INTERSECTION IMPROVEMENT	05/2013	05/2013	<input checked="" type="checkbox"/>	<input type="checkbox"/>	<input type="checkbox"/>	<input type="checkbox"/>
0314-07-037	0314-07-037	TXDOT-FORT WORTH	53175	IH 20	BOWIE DRIVE	FM 1884 EASTBOUND	BOTTLENECK REMOVAL	01/2014	01/2014	<input checked="" type="checkbox"/>	<input type="checkbox"/>	<input type="checkbox"/>	<input type="checkbox"/>
0314-07-038	0314-07-038	TXDOT-FORT WORTH	53176	IH 20	BOWIE DRIVE	FM 1884	NEW ROADWAY	01/2014	01/2014	<input checked="" type="checkbox"/>	<input type="checkbox"/>	<input type="checkbox"/>	<input type="checkbox"/>
0008-03-103	0008-03-103	TXDOT-FORT WORTH	54006	IH 20	AT FM 1187		ADDITION OF LANES	08/2014	09/2014	<input type="checkbox"/>	<input type="checkbox"/>	<input checked="" type="checkbox"/>	<input type="checkbox"/>
0008-03-105	0008-03-105	TXDOT-FORT WORTH	54124	IH 20	1.5 MILE EAST OF FM 1187	TARRANT COUNTY LINE	BOTTLENECK REMOVAL	04/2013	04/2013	<input checked="" type="checkbox"/>	<input type="checkbox"/>	<input type="checkbox"/>	<input type="checkbox"/>
1068-02-076	1068-02-076	TXDOT-FORT WORTH	11253.2	IH 30	1.0 MI W OF SH 360	GREAT SOUTHWEST PKWY	INTERCHANGE	09/2017	09/2017	<input type="checkbox"/>	<input type="checkbox"/>	<input type="checkbox"/>	<input type="checkbox"/>
1068-02-121	1068-02-121	TXDOT-FORT WORTH	54067	IH 30	MORRISON DRIVE OVER IH 30		REHABILITATION	08/2016	08/2016	<input type="checkbox"/>	<input type="checkbox"/>	<input checked="" type="checkbox"/>	<input type="checkbox"/>
1068-05-009	1068-05-009	TXDOT-FORT WORTH	83210	IH 30	AT PROPOSED WALSH RANCH PARKWAY		NEW ROADWAY	04/2013	04/2013	<input checked="" type="checkbox"/>	<input type="checkbox"/>	<input type="checkbox"/>	<input type="checkbox"/>

**EXHIBIT IV-1 - TXDOT FORT WORTH
PROJECT IMPLEMENTATION/PROGRESS FROM PREVIOUS YEARS
ROADWAY PROJECTS**

ORIGINAL CSJ	REVISED CSJ	AGENCY	TIP CODE	PROJECT LOCATION	FROM	TO	PROJECT TYPE	ORIGINAL START DATE	REVISED START DATE	STARTED	COMPLETED	DELAYED	CANCELLED
0014-16-252	0014-16-252	TXDOT-FORT WORTH	11578	IH 35W	IH 820	US 81/287	ADDITION OF LANES	08/2015	01/2018	<input type="checkbox"/>	<input type="checkbox"/>	<input checked="" type="checkbox"/>	<input type="checkbox"/>
0014-16-930	0014-16-930	TXDOT-FORT WORTH	52541	IH 35W	IH 820	US 81/287	ADDITION OF LANES	08/2013	N/A	<input type="checkbox"/>	<input type="checkbox"/>	<input type="checkbox"/>	<input checked="" type="checkbox"/>
0014-16-179	0014-16-179	TXDOT-FORT WORTH	54102	IH 35W	IH 820	IH 30	ADDITION OF LANES	10/2013	10/2013	<input checked="" type="checkbox"/>	<input type="checkbox"/>	<input type="checkbox"/>	<input type="checkbox"/>
0081-12-041	0081-12-041	TXDOT-FORT WORTH	54104.1	IH 35W	US 81/287	DENTON COUNTY LINE	ADDITION OF LANES	08/2015	08/2015	<input type="checkbox"/>	<input type="checkbox"/>	<input checked="" type="checkbox"/>	<input type="checkbox"/>
0081-13-904	0081-13-041	TXDOT-FORT WORTH	54104.2	IH 35W	DENTON COUNTY LINE	EAGLE PARKWAY	ADDITION OF LANES	01/2023	01/2023	<input type="checkbox"/>	<input type="checkbox"/>	<input checked="" type="checkbox"/>	<input type="checkbox"/>
0014-16-255	0014-16-255	TXDOT-FORT WORTH	54106	IH 35W	IH 820	US 81/287	ADDITION OF LANES	11/2012	11/2012	<input checked="" type="checkbox"/>	<input type="checkbox"/>	<input type="checkbox"/>	<input type="checkbox"/>
0014-16-940	0014-16-940	TXDOT-FORT WORTH	54107	IH 35W	IH 820	US 81/287	ADDITION OF LANES	08/2014	N/A	<input type="checkbox"/>	<input type="checkbox"/>	<input type="checkbox"/>	<input checked="" type="checkbox"/>
0014-16-950	0014-16-950	TXDOT-FORT WORTH	54108	IH 35W	IH 820	US 81/287	ADDITION OF LANES	09/2013	N/A	<input type="checkbox"/>	<input type="checkbox"/>	<input type="checkbox"/>	<input checked="" type="checkbox"/>

**EXHIBIT IV-1 - TXDOT FORT WORTH
PROJECT IMPLEMENTATION/PROGRESS FROM PREVIOUS YEARS
ROADWAY PROJECTS**

ORIGINAL CSJ	REVISED CSJ	AGENCY	TIP CODE	PROJECT LOCATION	FROM	TO	PROJECT TYPE	ORIGINAL START DATE	REVISED START DATE	STARTED	COMPLETED	DELAYED	CANCELLED
0014-16-268	0014-16-268	TXDOT-FORT WORTH	54109	IH 35W	IH 820	IH 30	ADDITION OF LANES	01/2015	11/2012	<input checked="" type="checkbox"/>	<input type="checkbox"/>	<input checked="" type="checkbox"/>	<input type="checkbox"/>
0081-12-045	0081-12-045	TXDOT-FORT WORTH	54116	IH 35W	US 81/287	NORTH TARRANT PARKWAY	ADDITION OF LANES	09/2012	09/2012	<input checked="" type="checkbox"/>	<input type="checkbox"/>	<input type="checkbox"/>	<input type="checkbox"/>
0081-12-045	0081-12-045	TXDOT-FORT WORTH	55008	IH 35W	IH 820	US 81/287	ADDITION OF LANES	09/2012	09/2012	<input checked="" type="checkbox"/>	<input type="checkbox"/>	<input type="checkbox"/>	<input type="checkbox"/>
0014-16-960	0014-16-960	TXDOT-FORT WORTH	55019	IH 35W	IH 820	US 81/287	ADDITION OF LANES	09/2013	N/A	<input type="checkbox"/>	<input type="checkbox"/>	<input type="checkbox"/>	<input checked="" type="checkbox"/>
0014-16-980	0014-16-980	TXDOT-FORT WORTH	55021	IH 35W	IH 820	US 81/287	ADDITION OF LANES	09/2013	N/A	<input type="checkbox"/>	<input type="checkbox"/>	<input type="checkbox"/>	<input checked="" type="checkbox"/>
0014-16-970	0014-16-970	TXDOT-FORT WORTH	55025	IH 35W	IH 820	US 81/287	ADDITION OF LANES	09/2013	N/A	<input type="checkbox"/>	<input type="checkbox"/>	<input type="checkbox"/>	<input checked="" type="checkbox"/>
0008-13-210	0008-13-210	TXDOT-FORT WORTH	53101	IH 820	IH 820 NB/SB OVER W FORK OF TRINITY	AND WEST FORK OF TRINITY RELIEF	INTERCHANGE	07/2014	09/2016	<input type="checkbox"/>	<input type="checkbox"/>	<input checked="" type="checkbox"/>	<input type="checkbox"/>
0008-13-221	0008-13-221	TXDOT-FORT WORTH	54062	IH 820	APPROX. 0.50 MI S OF TRINITY BLVD.	SH 121	ADDITION OF LANES	09/2016	09/2019	<input type="checkbox"/>	<input type="checkbox"/>	<input checked="" type="checkbox"/>	<input type="checkbox"/>

**EXHIBIT IV-1 - TXDOT FORT WORTH
PROJECT IMPLEMENTATION/PROGRESS FROM PREVIOUS YEARS
ROADWAY PROJECTS**

ORIGINAL CSJ	REVISED CSJ	AGENCY	TIP CODE	PROJECT LOCATION	FROM	TO	PROJECT TYPE	ORIGINAL START DATE	REVISED START DATE	STARTED	COMPLETED	DELAYED	CANCELLED
0008-13-124	0008-13-124	TXDOT-FORT WORTH	55009	IH 820	NORTH INTERCHANGE AT SH 121	RANDOL MILL ROAD	INTERCHANGE	12/2035	09/2018	<input type="checkbox"/>	<input type="checkbox"/>	<input type="checkbox"/>	<input type="checkbox"/>
0353-03-091	0353-03-091	TXDOT-FORT WORTH	11915	SH 114	AT NORTH CARROLL AVENUE IN SOUTHLAKE		INTERSECTION IMPROVEMENT	07/2013	07/2013	<input checked="" type="checkbox"/>	<input type="checkbox"/>	<input type="checkbox"/>	<input type="checkbox"/>
0504-02-022	0504-02-022	TXDOT-FORT WORTH	11250.2	SH 121	IH 20 & SH 183		INTERCHANGE	11/2009	11/2009	<input checked="" type="checkbox"/>	<input checked="" type="checkbox"/>	<input type="checkbox"/>	<input type="checkbox"/>
0364-01-112	0364-01-112	TXDOT-FORT WORTH	53038	SH 121	SH 114	SH 360	ADDITION OF LANES	06/2009	06/2009	<input checked="" type="checkbox"/>	<input checked="" type="checkbox"/>	<input type="checkbox"/>	<input type="checkbox"/>
0902-48-831	0902-48-831	TXDOT-FORT WORTH	53039	SH 121	FM 2499	TO SOUTH OF IH 635 INTERCHANGE	ADDITION OF LANES	03/2013	06/2009	<input checked="" type="checkbox"/>	<input checked="" type="checkbox"/>	<input type="checkbox"/>	<input type="checkbox"/>
0363-03-051	0363-03-051	TXDOT-FORT WORTH	54133	SH 121	IH 820	HANDLEY-EDERVILLE	ADDITION OF LANES	02/2023	08/2022	<input type="checkbox"/>	<input type="checkbox"/>	<input type="checkbox"/>	<input type="checkbox"/>
0365-01-041	0365-01-041	TXDOT-FORT WORTH	53142	SH 171	FM 1884	IH 20	ADDITION OF LANES	08/2011	12/2011	<input checked="" type="checkbox"/>	<input checked="" type="checkbox"/>	<input checked="" type="checkbox"/>	<input type="checkbox"/>
0365-02-027	0365-02-027	TXDOT-FORT WORTH	54013	SH 171	0.58 MI W OF INTERSECTION W/ US 377	JOHNSON COUNTY LINE	NEW ROADWAY	12/2035	N/A	<input type="checkbox"/>	<input type="checkbox"/>	<input type="checkbox"/>	<input checked="" type="checkbox"/>

**EXHIBIT IV-1 - TXDOT FORT WORTH
PROJECT IMPLEMENTATION/PROGRESS FROM PREVIOUS YEARS
ROADWAY PROJECTS**

ORIGINAL CSJ	REVISED CSJ	AGENCY	TIP CODE	PROJECT LOCATION	FROM	TO	PROJECT TYPE	ORIGINAL START DATE	REVISED START DATE	STARTED	COMPLETED	DELAYED	CANCELLED
0365-03-041	0365-03-041	TXDOT-FORT WORTH	54014	SH 171	HOOD COUNTY LINE	0.48 MI E OF INTERSECTION W/ US 377	NEW ROADWAY	12/2035	N/A	<input type="checkbox"/>	<input type="checkbox"/>	<input type="checkbox"/>	<input checked="" type="checkbox"/>
0364-05-025	0364-05-025	TXDOT-FORT WORTH	11517	SH 183	SH 121	SH 10	ADDITION OF LANES	08/2014	08/2014	<input type="checkbox"/>	<input type="checkbox"/>	<input type="checkbox"/>	<input type="checkbox"/>
0094-02-121	0094-02-121	TXDOT-FORT WORTH	20159	SH 183	HANDLEY-EDERVILLE	RUFE SNOW DRIVE; IN RICHLAND HILLS	INTERSECTION IMPROVEMENT	09/2015	09/2015	<input type="checkbox"/>	<input type="checkbox"/>	<input checked="" type="checkbox"/>	<input type="checkbox"/>
0094-02-077	0094-02-077	TXDOT-FORT WORTH	55033	SH 183	SH 10	WEST OF SH 161	HOV	08/2014	08/2014	<input type="checkbox"/>	<input type="checkbox"/>	<input type="checkbox"/>	<input type="checkbox"/>
0364-05-925	0364-05-925	TXDOT-FORT WORTH	55034	SH 183	SH 121	SH 10	ADDITION OF LANES	01/2022	01/2022	<input type="checkbox"/>	<input type="checkbox"/>	<input type="checkbox"/>	<input type="checkbox"/>
0094-02-977	0094-02-977	TXDOT-FORT WORTH	55035	SH 183	SH 10	WEST OF SH 161	ADDITION OF LANES	01/2022	01/2022	<input type="checkbox"/>	<input type="checkbox"/>	<input type="checkbox"/>	<input type="checkbox"/>
0171-05-081	0171-05-081	TXDOT-FORT WORTH	52553	SH 199	AT BYPASS CHANNEL (ON HENDERSON)	NEAR FW CBD & TRINITY RIVER	NEW ROADWAY	11/2012	05/2014	<input type="checkbox"/>	<input type="checkbox"/>	<input checked="" type="checkbox"/>	<input type="checkbox"/>
0171-04-053	0171-04-053	TXDOT-FORT WORTH	54045	SH 199	PARKER COUNTY LINE	0.4 MI S OF STEWART ST	NEW ROADWAY	12/2016	N/A	<input type="checkbox"/>	<input type="checkbox"/>	<input type="checkbox"/>	<input checked="" type="checkbox"/>

**EXHIBIT IV-1 - TXDOT FORT WORTH
PROJECT IMPLEMENTATION/PROGRESS FROM PREVIOUS YEARS
ROADWAY PROJECTS**

ORIGINAL CSJ	REVISED CSJ	AGENCY	TIP CODE	PROJECT LOCATION	FROM	TO	PROJECT TYPE	ORIGINAL START DATE	REVISED START DATE	STARTED	COMPLETED	DELAYED	CANCELLED
0171-04-059	0171-04-059	TXDOT-FORT WORTH	54078	SH 199	EAST FRONTAGE RD. AT ASH CREEK		REHABILITATION	12/2016	N/A	<input type="checkbox"/>	<input type="checkbox"/>	<input type="checkbox"/>	<input checked="" type="checkbox"/>
0363-01-136	0363-01-136	TXDOT-FORT WORTH	11153.1	SH 26	BRUMLOW/POOL	JOHN MCCAIN	ADDITION OF LANES	08/2011	08/2011	<input checked="" type="checkbox"/>	<input type="checkbox"/>	<input type="checkbox"/>	<input type="checkbox"/>
0363-01-139	0363-01-139	TXDOT-FORT WORTH	11153.2	SH 26	HALL-JOHNSON RD	BROWN TRAIL	ADDITION OF LANES	08/2015	09/2014	<input type="checkbox"/>	<input type="checkbox"/>	<input type="checkbox"/>	<input type="checkbox"/>
0363-01-111	0363-01-111	TXDOT-FORT WORTH	11730	SH 26	POOL RD/BRUMLOW	SH 114	ADDITION OF LANES	07/2010	07/2010	<input checked="" type="checkbox"/>	<input checked="" type="checkbox"/>	<input type="checkbox"/>	<input type="checkbox"/>
0363-01-110	0363-01-110	TXDOT-FORT WORTH	54065	SH 26	IH 820	CHEEK-SPARGER ROAD (HURST SECTION)	ADDITION OF LANES	09/2016	09/2016	<input type="checkbox"/>	<input type="checkbox"/>	<input checked="" type="checkbox"/>	<input type="checkbox"/>
2266-02-054	2266-02-054	TXDOT-FORT WORTH	51345	SH 360	AVE K/BROWN BLVD	ABRAM STREET	ADDITION OF LANES	01/2017	01/2017	<input type="checkbox"/>	<input type="checkbox"/>	<input checked="" type="checkbox"/>	<input type="checkbox"/>
2266-02-086	2266-02-086	TXDOT-FORT WORTH	51346	SH 360	ABRAM STREET	IH 20	ADDITION OF LANES	01/2018	01/2018	<input type="checkbox"/>	<input type="checkbox"/>	<input checked="" type="checkbox"/>	<input type="checkbox"/>
3524-01-003	3524-01-003	TXDOT-FORT WORTH	53183	SL 567	FM 51, NORTH OF GRANBURY	BU 377H, WEST OF BRAZOS RIVER BRIDGE	NEW ROADWAY	06/2011	06/2011	<input checked="" type="checkbox"/>	<input checked="" type="checkbox"/>	<input type="checkbox"/>	<input type="checkbox"/>

**EXHIBIT IV-1 - TXDOT FORT WORTH
PROJECT IMPLEMENTATION/PROGRESS FROM PREVIOUS YEARS
ROADWAY PROJECTS**

ORIGINAL CSJ	REVISED CSJ	AGENCY	TIP CODE	PROJECT LOCATION	FROM	TO	PROJECT TYPE	ORIGINAL START DATE	REVISED START DATE	STARTED	COMPLETED	DELAYED	CANCELLED
2208-01-061	2208-01-061	TXDOT-FORT WORTH	51328	SP 303	ON ROSEDALE; FROM STALCUP	IH 820	ADDITION OF LANES	08/2015	09/2015	<input type="checkbox"/>	<input type="checkbox"/>	<input checked="" type="checkbox"/>	<input type="checkbox"/>
0008-02-069	0008-02-069	TXDOT-FORT WORTH	54017	US 180	AT WESTERN LOOP	WEST SIDE OF WEATHERFORD	INTERCHANGE	05/2012	05/2012	<input checked="" type="checkbox"/>	<input checked="" type="checkbox"/>	<input type="checkbox"/>	<input type="checkbox"/>
N/A	N/A	TXDOT-FORT WORTH	20047	US 287	BERRY	VAUGHAN	NEW ROADWAY	06/2012	06/2011	<input checked="" type="checkbox"/>	<input checked="" type="checkbox"/>	<input type="checkbox"/>	<input type="checkbox"/>
0080-07-085	0080-07-085	TXDOT-FORT WORTH	11790	US 377	WINSCOTT/LAKEWAY (ON US 377/BENBROOK BLVD)	IH 20	ADDITION OF LANES	07/2012	05/2014	<input type="checkbox"/>	<input type="checkbox"/>	<input checked="" type="checkbox"/>	<input type="checkbox"/>
0080-03-049	0080-03-049	TXDOT-FORT WORTH	54018	US 377	END OF BRAZOS RIVER BRIDGE	0.615 SOUTH OF BRAZOS RIVER BRIDGE	ADDITION OF LANES	09/2013	09/2017	<input type="checkbox"/>	<input type="checkbox"/>	<input checked="" type="checkbox"/>	<input type="checkbox"/>
0080-04-081	0080-04-081	TXDOT-FORT WORTH	54019	US 377	EAST OF OLD ACTION HIGHWAY	END OF BRAZOS RIVER BRIDGE IN GRANBURY	ADDITION OF LANES	09/2017	09/2019	<input type="checkbox"/>	<input type="checkbox"/>	<input checked="" type="checkbox"/>	<input type="checkbox"/>
0080-04-090	0080-04-090	TXDOT-FORT WORTH	54061	US 377	AT-GRADE RR CROSSINGS ON	US 377 AND SH 171 IN CRESSON	INTERSECTION IMPROVEMENT	12/2025	N/A	<input type="checkbox"/>	<input type="checkbox"/>	<input type="checkbox"/>	<input checked="" type="checkbox"/>
0080-04-094	0080-04-094	TXDOT-FORT WORTH	54071	US 377	FM 167 NORTH	EAST OF OLD ACTON HIGHWAY	ADDITION OF LANES	12/2013	09/2017	<input type="checkbox"/>	<input type="checkbox"/>	<input checked="" type="checkbox"/>	<input type="checkbox"/>

**EXHIBIT IV-1 - TXDOT FORT WORTH
PROJECT IMPLEMENTATION/PROGRESS FROM PREVIOUS YEARS
ROADWAY PROJECTS**

ORIGINAL CSJ	REVISED CSJ	AGENCY	TIP CODE	PROJECT LOCATION	FROM	TO	PROJECT TYPE	ORIGINAL START DATE	REVISED START DATE	STARTED	COMPLETED	DELAYED	CANCELLED
0080-11-001	0080-11-001	TXDOT-FORT WORTH	54114	US 377	JOHNSON/HOOD COUNTY LINE	SOUTH OF SH 171	NEW ROADWAY	12/2015	12/2016	<input type="checkbox"/>	<input type="checkbox"/>	<input checked="" type="checkbox"/>	<input type="checkbox"/>
0080-12-001	0080-12-001	TXDOT-FORT WORTH	54125	US 377	NORTH OF SH 171	JOHNSON/HOOD COUNTY LINE	GRADE SEPARATION	08/2015	12/2015	<input type="checkbox"/>	<input type="checkbox"/>	<input checked="" type="checkbox"/>	<input type="checkbox"/>
0259-06-001	0259-06-001	TXDOT-FORT WORTH	11919	US 67	SH 174; ON US 67/CLEBURNE BYPASS	BU 67M/SPUR 102	ADDITION OF LANES	08/2013	09/2013	<input checked="" type="checkbox"/>	<input type="checkbox"/>	<input checked="" type="checkbox"/>	<input type="checkbox"/>
0013-08-127	0013-08-127	TXDOT-FORT WORTH	11904	US 81	AT BUSINESS 81 SOUTH OF DECATUR		GRADE SEPARATION	08/2013	08/2013	<input checked="" type="checkbox"/>	<input type="checkbox"/>	<input type="checkbox"/>	<input type="checkbox"/>
0902-48-688	0902-48-688	TXDOT-FORT WORTH	11263.7	VA	PEACH STREET AREA FROM PEACH STREET	LIVE OAK CONNECTOR	SAFETY	08/2013	03/2016	<input type="checkbox"/>	<input type="checkbox"/>	<input checked="" type="checkbox"/>	<input type="checkbox"/>
0902-48-579	0902-48-579	TXDOT-FORT WORTH	11572	VA	US 81/US 287 AT FM 3479 (HARMON ROAD)/NORTH TARRANT PARKWAY		NEW ROADWAY	07/2016	04/2020	<input type="checkbox"/>	<input type="checkbox"/>	<input checked="" type="checkbox"/>	<input type="checkbox"/>
0902-48-979	0902-48-784, 0902-48-818, 0902-48-846, 0902-48-976, 0902-48-977, 0902-489-78, 0902-48-979	TXDOT-FORT WORTH	11619	VA	REGIONAL MOBILITY ASSISTANCE PATROL	FORT WORTH DISTRICT	ITS	09/2013	01/2013	<input checked="" type="checkbox"/>	<input type="checkbox"/>	<input type="checkbox"/>	<input type="checkbox"/>
0902-48-716	0902-48-716	TXDOT-FORT WORTH	11782	VA	CLOSED CIRCUIT TELEVISION (CCTV) EQUIPPED VIDEO TRAILERS AND DYNAMIC MESSAGE SIGNS		ITS	06/2007	N/A	<input type="checkbox"/>	<input type="checkbox"/>	<input type="checkbox"/>	<input checked="" type="checkbox"/>


**EXHIBIT IV-1 - TXDOT FORT WORTH
PROJECT IMPLEMENTATION/PROGRESS FROM PREVIOUS YEARS
ROADWAY PROJECTS**

ORIGINAL CSJ	REVISED CSJ	AGENCY	TIP CODE	PROJECT LOCATION	FROM	TO	PROJECT TYPE	ORIGINAL START DATE	REVISED START DATE	STARTED	COMPLETED	DELAYED	CANCELLED
0902-48-772	0902-48-772	TXDOT-FORT WORTH	11784	VA	ADVANCED TRAVELER INFORMATION SYSTEM		ITS	06/2010	N/A	<input type="checkbox"/>	<input type="checkbox"/>	<input type="checkbox"/>	<input checked="" type="checkbox"/>
0902-48-885	0902-48-885	TXDOT-FORT WORTH	11956	VA	DFW INTERNATIONAL AIRPORT INTERMODAL CONNECTION TO	COTTON BELT	RAIL TRANSIT	01/2014	09/2014	<input type="checkbox"/>	<input type="checkbox"/>	<input checked="" type="checkbox"/>	<input type="checkbox"/>
7202-01-002	7202-01-002	TXDOT-FORT WORTH	52500	VA	BNSF/UP RR CROSSING AT TOWER 55 FROM MEACHEM BLVD AT COTTON BELT	PAGE STREET AT THE BNSF RAILWAY FORT WORTH SUBDIVISION LINE	SPECIAL STUDIES	08/2012	08/2012	<input checked="" type="checkbox"/>	<input type="checkbox"/>	<input type="checkbox"/>	<input type="checkbox"/>
0014-15-033	0014-15-033	TXDOT-FORT WORTH	53029	VA	ON US 81/US 287 FROM FM 3479 (HARMON ROAD)	SOUTH OF NORTH TARRANT PARKWAY CROSSOVER	REHABILITATION	07/2020	09/2016	<input type="checkbox"/>	<input type="checkbox"/>	<input type="checkbox"/>	<input type="checkbox"/>
0014-15-034	0014-15-034	TXDOT-FORT WORTH	53030	VA	ON US 81/US 287 FROM FM 3479 (HARMON ROAD)	SOUTHBOUND ENTRANCE RAMP	INTERSECTION IMPROVEMENT	07/2016	09/2016	<input type="checkbox"/>	<input type="checkbox"/>	<input checked="" type="checkbox"/>	<input type="checkbox"/>
0014-15-035	0014-15-035	TXDOT-FORT WORTH	53031	VA	ON US 81/US 287 FROM NORTH ENTRANCE/EXIT RAMP NORTH	FM 3479 (HARMON ROAD)	REHABILITATION	07/2016	09/2016	<input type="checkbox"/>	<input type="checkbox"/>	<input checked="" type="checkbox"/>	<input type="checkbox"/>
0014-15-036	0014-15-036	TXDOT-FORT WORTH	53032	VA	ON US 81/US 287 FROM NORTH OF FM 3479	NORTH OF IH 35W INTERCHANGE	NEW ROADWAY	07/2016	09/2016	<input type="checkbox"/>	<input type="checkbox"/>	<input checked="" type="checkbox"/>	<input type="checkbox"/>
0902-51-015	0902-51-015	TXDOT-FORT WORTH	54073	VA	DOWNTOWN GRANBURY	EXISTING TRAIL	BIKE/PEDESTRIAN	03/2015	03/2015	<input type="checkbox"/>	<input type="checkbox"/>	<input type="checkbox"/>	<input type="checkbox"/>

**EXHIBIT IV-1 - TXDOT FORT WORTH
PROJECT IMPLEMENTATION/PROGRESS FROM PREVIOUS YEARS
ROADWAY PROJECTS**

ORIGINAL CSJ	REVISED CSJ	AGENCY	TIP CODE	PROJECT LOCATION	FROM	TO	PROJECT TYPE	ORIGINAL START DATE	REVISED START DATE	STARTED	COMPLETED	DELAYED	CANCELLED
8300-01-000	8300-01-000	TXDOT-FORT WORTH	54105	VA	HIGH SPEED RAIL CORRIDOR FEASIBILITY STUDY	SERVICE DEVELOPMENT PLAN, AND SERVICE NEPA FROM OKLAHOMA CITY TO SOUTH TEXAS	SPECIAL STUDIES	08/2011	08/2011	<input checked="" type="checkbox"/>	<input type="checkbox"/>	<input type="checkbox"/>	<input type="checkbox"/>
0902-48-831	0902-48-831	TXDOT-FORT WORTH	54115	VA	DFW CONNECTOR	INCLUDES SH 121 SOUTHBOUND COLLECTOR AND DISTRIBUTER ROAD AND RAMPS	INTERCHANGE	03/2013	03/2013	<input checked="" type="checkbox"/>	<input checked="" type="checkbox"/>	<input type="checkbox"/>	<input type="checkbox"/>
0013-08-111	0013-08-111	TXDOT-FORT WORTH	55026	VA	US 81/287; SH 114	WISE/TARRANT COUNTY LINE	NEW ROADWAY	11/2022	11/2022	<input type="checkbox"/>	<input type="checkbox"/>	<input type="checkbox"/>	<input type="checkbox"/>
0014-15-037	0014-15-037	TXDOT-FORT WORTH	55027	VA	US 81/287; TARRANT/WISE COUNTY LINE	IH 35W	ADDITION OF LANES	11/2022	11/2022	<input type="checkbox"/>	<input type="checkbox"/>	<input type="checkbox"/>	<input type="checkbox"/>

Chapter IV
PROJECT IMPLEMENTATION/
PROGRESS FROM PREVIOUS YEARS
Roadway – Dallas District



**EXHIBIT IV-2 - TXDOT DALLAS
PROJECT IMPLEMENTATION/PROGRESS FROM PREVIOUS YEARS
ROADWAY PROJECTS**

ORIGINAL CSJ	REVISED CSJ	AGENCY	TIP CODE	PROJECT LOCATION	FROM	TO	PROJECT TYPE	ORIGINAL START DATE	REVISED START DATE	STARTED	COMPLETED	DELAYED	CANCELLED
0918-45-880	0918-45-880	ADDISON	11258.8	CS	ADDISON RD AND SURVEYOR BLVD	AT DART RR IN ADDISON	SAFETY	05/2018	N/A	<input type="checkbox"/>	<input type="checkbox"/>	<input type="checkbox"/>	<input checked="" type="checkbox"/>
0918-47-030	0918-47-030	ADDISON	20244	VA	VITRUVIAN PARK TRAIL INFRASTRUCTURE PROJECT; ONE MILE NORTH OF SPRING VALLEY ROAD ON THE NORTH, MARSH LANE ON THE WEST, ADDISON CITY LIMIT ON THE EAST	BROOKHAVEN COLLEGE ON THE SOUTH	BIKE/PEDESTRIAN	08/2013	08/2013	<input checked="" type="checkbox"/>	<input type="checkbox"/>	<input type="checkbox"/>	<input type="checkbox"/>
0918-24-197	0918-24-197	ALLEN	20270	CS	ON EXCHANGE PARKWAY FROM ALMA TO US 75	AND FROM GREENVILLE TO ALLEN HEIGHTS (2 SECTIONS)	ADDITION OF LANES	10/2013	10/2013	<input checked="" type="checkbox"/>	<input type="checkbox"/>	<input type="checkbox"/>	<input type="checkbox"/>
1392-01-032	1392-01-032	ALLEN	20081	FM 1378	ROCKRIDGE ROAD	STACY ROAD	ADDITION OF LANES	07/2017	12/2014	<input type="checkbox"/>	<input type="checkbox"/>	<input type="checkbox"/>	<input type="checkbox"/>
3392-01-009	3392-01-009	ALLEN	20082	FM 2786	EAST OF ANGEL PKWY IN ALLEN	FM 1378	ADDITION OF LANES	12/2014	12/2014	<input type="checkbox"/>	<input type="checkbox"/>	<input type="checkbox"/>	<input type="checkbox"/>
0918-45-864	0918-45-864	CARROLLTON	11005	CS	ON WHITLOCK RD, FROM IH 35E	OLD DENTON RD	INTERSECTION IMPROVEMENT	03/2014	03/2014	<input type="checkbox"/>	<input type="checkbox"/>	<input checked="" type="checkbox"/>	<input type="checkbox"/>
0918-45-817	0918-45-817	CARROLLTON	11428.1	CS	VARIOUS LOCATIONS IN CITY OF	CARROLLTON - OFF-SYSTEM	TRAFFIC SIGNAL IMPROVEMENT	02/2015	02/2015	<input type="checkbox"/>	<input type="checkbox"/>	<input checked="" type="checkbox"/>	<input type="checkbox"/>
0918-45-818	0918-45-818	CARROLLTON	11428.2	CS	VARIOUS LOCATIONS IN CITY OF	CARROLLTON ON-SYSTEM	TRAFFIC SIGNAL IMPROVEMENT	02/2015	02/2015	<input type="checkbox"/>	<input type="checkbox"/>	<input checked="" type="checkbox"/>	<input type="checkbox"/>

**EXHIBIT IV-2 - TXDOT DALLAS
PROJECT IMPLEMENTATION/PROGRESS FROM PREVIOUS YEARS
ROADWAY PROJECTS**

ORIGINAL CSJ	REVISED CSJ	AGENCY	TIP CODE	PROJECT LOCATION	FROM	TO	PROJECT TYPE	ORIGINAL START DATE	REVISED START DATE	STARTED	COMPLETED	DELAYED	CANCELLED
0918-45-070	0918-45-070	CARROLLTON	11580	VA	BICYCLE CONNECTION LINK FOR CARROLLTON TRANSIT DISTRICT		BIKE/PEDESTRIAN	12/2035	01/2014	<input type="checkbox"/>	<input type="checkbox"/>	<input type="checkbox"/>	<input type="checkbox"/>
N/A	N/A	CARROLLTON	11805	VA	CITYWIDE SIGNAL UPGRADES		TRAFFIC SIGNAL IMPROVEMENT	05/2011	12/2007	<input checked="" type="checkbox"/>	<input checked="" type="checkbox"/>	<input type="checkbox"/>	<input type="checkbox"/>
0918-47-022	0918-47-022	CARROLLTON	20235	VA	TOD CATALYST INFRASTRUCTURE PROJECT; BOUNDED ON THE NORTH BY CARROLL AVE; EAST MYERS STREET; SOUTH BY CROSBY RD;	WEST BY MAIN STREET AND THE UNION PACIFIC RR/ DART GREEN LINE	BIKE/PEDESTRIAN	05/2013	02/2012	<input checked="" type="checkbox"/>	<input checked="" type="checkbox"/>	<input type="checkbox"/>	<input type="checkbox"/>
0918-45-897	0918-45-897	CEDAR HILL	54091	CS	ON LAKERIDGE PARKWAY FROM MANSFIELD ROAD	US 67 FRONTAGE ROAD	BIKE/PEDESTRIAN	10/2012	10/2012	<input checked="" type="checkbox"/>	<input type="checkbox"/>	<input type="checkbox"/>	<input type="checkbox"/>
0918-47-097	0918-47-097	CEDAR HILL	11948	FM 1382	CEDAR HILL STATE PARK ENTRANCE	NEW CLARK RD	BIKE/PEDESTRIAN	04/2015	04/2015	<input type="checkbox"/>	<input type="checkbox"/>	<input type="checkbox"/>	<input type="checkbox"/>
0918-24-196	0918-24-196	CELINA	20280	CS	FRONTIER PARKWAY (CR 5) FROM SH 289 (PRESTON ROAD)	DNT	NEW ROADWAY	04/2013	01/2016	<input type="checkbox"/>	<input type="checkbox"/>	<input checked="" type="checkbox"/>	<input type="checkbox"/>
0918-47-086	0918-47-086	CITY OF DALLAS	11916	VA	DALLAS CBD STREETCAR CIRCULATOR EXPANSION FROM OAK CLIFF TO BISHOP ARTS DISTRICT (PHASE II) FROM COLORADO/BECKLEY	ZANG/DAVIS	RAIL TRANSIT	08/2015	09/2014	<input type="checkbox"/>	<input type="checkbox"/>	<input type="checkbox"/>	<input type="checkbox"/>
0918-47-087	0918-47-087	CITY OF DALLAS	11917	VA	DALLAS CBD STREETCAR CIRCULATOR EXPANSION FROM OAK CLIFF TO BISHOP ARTS DISTRICT (PHASE III) FROM UNION STATION/HOUSTON STREET	YOUNG/WOOD AT THE CONVENTION CENTER HOTEL	RAIL TRANSIT	08/2015	09/2014	<input type="checkbox"/>	<input type="checkbox"/>	<input type="checkbox"/>	<input type="checkbox"/>

**EXHIBIT IV-2 - TXDOT DALLAS
PROJECT IMPLEMENTATION/PROGRESS FROM PREVIOUS YEARS
ROADWAY PROJECTS**

ORIGINAL CSJ	REVISED CSJ	AGENCY	TIP CODE	PROJECT LOCATION	FROM	TO	PROJECT TYPE	ORIGINAL START DATE	REVISED START DATE	STARTED	COMPLETED	DELAYED	CANCELLED
0918-47-088	0918-47-088	CITY OF DALLAS	11922	VA	RAIL VEHICLE PURCHASE FOR DALLAS STREETCAR		RAIL TRANSIT	08/2015	09/2014	<input type="checkbox"/>	<input type="checkbox"/>	<input type="checkbox"/>	<input type="checkbox"/>
0918-46-231	0918-46-231	CITY OF FLOWER MOUND	20140	CS	SPINKS RD FROM GARDEN RIDGE BLVD	DUNCAN LANE	NEW ROADWAY	10/2009	06/2009	<input checked="" type="checkbox"/>	<input checked="" type="checkbox"/>	<input type="checkbox"/>	<input type="checkbox"/>
0918-46-229	0918-46-229	CITY OF FLOWER MOUND	20142	CS	GARDEN RIDGE BLVD FROM FM 3040	SPINKS RD	NEW ROADWAY	03/2010	06/2009	<input checked="" type="checkbox"/>	<input checked="" type="checkbox"/>	<input type="checkbox"/>	<input type="checkbox"/>
0918-46-228	0918-46-228	CITY OF FLOWER MOUND	20143	CS	FLOWER MOUND RD FROM FM 1171	FM 2499	ADDITION OF LANES	03/2010	09/2009	<input checked="" type="checkbox"/>	<input checked="" type="checkbox"/>	<input type="checkbox"/>	<input type="checkbox"/>
0918-24-171	0918-24-171	COLLIN CO	20075	FM 1378	FM 544	FM 3412 (BROWN ST.)	ADDITION OF LANES	07/2010	07/2010	<input checked="" type="checkbox"/>	<input checked="" type="checkbox"/>	<input type="checkbox"/>	<input type="checkbox"/>
2056-01-042	2056-01-042	COLLIN CO	83209	FM 2551	FM 2514	FM 2170 SOUTH	ADDITION OF LANES	01/2018	01/2018	<input type="checkbox"/>	<input type="checkbox"/>	<input type="checkbox"/>	<input type="checkbox"/>
2845-01-015	2845-01-015	COLLIN CO	54063	FM 455	WEST OF WILD ROSE LANE	SH 121	NEW ROADWAY	01/2017	01/2017	<input type="checkbox"/>	<input type="checkbox"/>	<input type="checkbox"/>	<input type="checkbox"/>
0281-02-063	0281-02-063	COLLIN CO	20022	SH 78	SH 205	BUSINESS 78	ADDITION OF LANES	04/2012	04/2012	<input checked="" type="checkbox"/>	<input type="checkbox"/>	<input type="checkbox"/>	<input type="checkbox"/>

**EXHIBIT IV-2 - TXDOT DALLAS
PROJECT IMPLEMENTATION/PROGRESS FROM PREVIOUS YEARS
ROADWAY PROJECTS**

ORIGINAL CSJ	REVISED CSJ	AGENCY	TIP CODE	PROJECT LOCATION	FROM	TO	PROJECT TYPE	ORIGINAL START DATE	REVISED START DATE	STARTED	COMPLETED	DELAYED	CANCELLED
0918-24-139	0918-24-139	COLLIN CO	11258.11	VA	RAILROAD CROSSING RELIABILITY PARTNERSHIP PROGRAM - CR 605	AT KANSAS CITY SOUTHERN (KCS) RR	SAFETY	04/2007	04/2007	<input checked="" type="checkbox"/>	<input checked="" type="checkbox"/>	<input type="checkbox"/>	<input type="checkbox"/>
0918-45-867	0918-45-867	COPPELL	11532	CS	FREEMONT PKWY FROM SH 121	SANDY LAKE RD	NEW ROADWAY	12/2010	01/2015	<input type="checkbox"/>	<input type="checkbox"/>	<input checked="" type="checkbox"/>	<input type="checkbox"/>
0918-45-773	0918-45-773	COPPELL	83139	CS	ON SANDY LAKE ROAD; FROM NORTH COPPELL ROAD	SOUTH COPPELL ROAD	ADDITION OF LANES	06/2011	08/2013	<input checked="" type="checkbox"/>	<input type="checkbox"/>	<input checked="" type="checkbox"/>	<input type="checkbox"/>
2374-07-058	2374-07-058	COPPELL	53054	IH 635	BELT LINE ROAD	0.55 MILES WEST OF BELT LINE ROAD	NEW ROADWAY	06/2014	06/2014	<input type="checkbox"/>	<input type="checkbox"/>	<input type="checkbox"/>	<input type="checkbox"/>
0918-11-082	0918-11-082	CRANDALL	20252	CS	ON 1ST STREET; FROM TRUNK STREET	LEWIS STREET	ADDITION OF LANES	08/2011	08/2011	<input checked="" type="checkbox"/>	<input checked="" type="checkbox"/>	<input type="checkbox"/>	<input type="checkbox"/>
0918-45-270	0918-45-270	DALLAS	785	CS	ON AIRDROME FROM LEMMON	MOCKINGBIRD LN	INTERSECTION IMPROVEMENT	08/2035	N/A	<input type="checkbox"/>	<input type="checkbox"/>	<input type="checkbox"/>	<input checked="" type="checkbox"/>
0918-45-808	0918-45-808	DALLAS	11018.2	CS	ON KATY TRAIL, FROM ELLSWORTH AVE	WORCOLA STREET IN CITY OF DALLAS	BIKE/PEDESTRIAN	08/2013	08/2014	<input type="checkbox"/>	<input type="checkbox"/>	<input checked="" type="checkbox"/>	<input type="checkbox"/>
0918-47-072	0918-47-072	DALLAS	11258.9	CS	8 INTERSECTIONS AT KSC RR IN DALLAS AT E DALLAS/KCS RR CROSSINGS - PEAVY RD, GUS THOMASSON RD,	BARNES BRIDGE RD, CENTERVILLE RD, LAKELAND DR, HIGHLAND DR, SANTA ANNA AVE, & ST FRANCIS AVE AT KCS RR	SAFETY	04/2021	04/2021	<input type="checkbox"/>	<input type="checkbox"/>	<input checked="" type="checkbox"/>	<input type="checkbox"/>

**EXHIBIT IV-2 - TXDOT DALLAS
PROJECT IMPLEMENTATION/PROGRESS FROM PREVIOUS YEARS
ROADWAY PROJECTS**

ORIGINAL CSJ	REVISED CSJ	AGENCY	TIP CODE	PROJECT LOCATION	FROM	TO	PROJECT TYPE	ORIGINAL START DATE	REVISED START DATE	STARTED	COMPLETED	DELAYED	CANCELLED
N/A	N/A	DALLAS	11365	CS	MOCKINGBIRD PLAZA AND MIDTOWN/CENTRAL/UNIVERSITY FROM YALE BLVD TO THE NORTH, TWIN SIXTIES DR/DART RAIL TO THE SOUTH	GREENVILLE AVE TO THE EAST, AND US 75 TO THE WEST; INCLUDES NEW CENTER MEDIAN ON YALE BLVD FROM US 75 TO GREENVILLE AVE	BIKE/PEDESTRIAN	08/2012	04/2014	<input type="checkbox"/>	<input type="checkbox"/>	<input checked="" type="checkbox"/>	<input type="checkbox"/>
N/A	N/A	DALLAS	11371	CS	WOODALL RODGERS CROSS STREET SIDEWALK RECONSTRUCTION		BIKE/PEDESTRIAN	06/2011	06/2011	<input checked="" type="checkbox"/>	<input checked="" type="checkbox"/>	<input type="checkbox"/>	<input type="checkbox"/>
0918-45-885	0918-45-885	DALLAS	11726	CS	RIVER FRONT BLVD FROM CADIZ ST	CONTINENTAL AVE	ADDITION OF LANES	01/2013	04/2014	<input type="checkbox"/>	<input type="checkbox"/>	<input checked="" type="checkbox"/>	<input type="checkbox"/>
0918-47-027	0918-47-027	DALLAS	20240	CS	THE COLLECTIVE MIXED USE DEVELOPMENT PROJECT	COLORADO TO EAST, WALTER & 2500 FT WORTH AVE TO WEST, AN ALLEYWAY TO NORTH OF FT WORTH ON NORTH & ANNIELS ON SOUTH	BIKE/PEDESTRIAN	05/2013	08/2014	<input type="checkbox"/>	<input type="checkbox"/>	<input checked="" type="checkbox"/>	<input type="checkbox"/>
0918-47-029	0918-47-029	DALLAS	20242	CS	EDISON/HI LINE STEMMONS/RAIL TRANSIT UNDERPASS CONNECTION	HI LINE DRIVE ON THE WEST AND N. HOUSTON ON THE EAST AND NORTH; AND VICTORY DART STATION AND WICHITA STREET TO THE SOUTH	BIKE/PEDESTRIAN	05/2013	04/2012	<input checked="" type="checkbox"/>	<input checked="" type="checkbox"/>	<input type="checkbox"/>	<input type="checkbox"/>
0918-47-032	0918-47-032	DALLAS	20246	CS	ATMOS LOFTS MIXED USE DEVELOPMENT; BOUNDED ON THE NORTH BY JACKSON ST; EAST OF HARWOOD ST	WOOD ST ON THE SOUTH; AND ST PAUL ST ON THE WEST	BIKE/PEDESTRIAN	02/2013	02/2013	<input checked="" type="checkbox"/>	<input checked="" type="checkbox"/>	<input type="checkbox"/>	<input type="checkbox"/>
0918-45-898	0918-45-898	DALLAS	54092	CS	TRAFFIC CONTROL AND SAFETY TREATMENTS FOR TRAIL-ROAD CROSSINGS		SAFETY	04/2014	05/2014	<input type="checkbox"/>	<input type="checkbox"/>	<input checked="" type="checkbox"/>	<input type="checkbox"/>
1068-04-161	1068-04-161	DALLAS	83258	IH 30	IH 30 PEDESTRIAN AND BICYCLE CONNECTIONS FROM RIVERFRONT BLVD	BECKLEY AVE	BIKE/PEDESTRIAN	08/2013	01/2014	<input type="checkbox"/>	<input type="checkbox"/>	<input checked="" type="checkbox"/>	<input type="checkbox"/>

**EXHIBIT IV-2 - TXDOT DALLAS
PROJECT IMPLEMENTATION/PROGRESS FROM PREVIOUS YEARS
ROADWAY PROJECTS**

ORIGINAL CSJ	REVISED CSJ	AGENCY	TIP CODE	PROJECT LOCATION	FROM	TO	PROJECT TYPE	ORIGINAL START DATE	REVISED START DATE	STARTED	COMPLETED	DELAYED	CANCELLED
1068-04-162	1068-04-162	DALLAS	83260	IH 30	IH 30 PEDESTRIAN AND BICYCLE CONNECTIONS FROM RIVERFRONT BLVD	BECKLEY AVE	BIKE/PEDESTRIAN	08/2013	01/2014	<input checked="" type="checkbox"/>	<input type="checkbox"/>	<input checked="" type="checkbox"/>	<input type="checkbox"/>
0918-45-590	0918-45-590	DALLAS	775	VA	ATMS UPGRADE		ITS	07/2007	07/2007	<input checked="" type="checkbox"/>	<input checked="" type="checkbox"/>	<input type="checkbox"/>	<input type="checkbox"/>
0918-45-843	0918-45-843	DALLAS	11258.12	VA	UP RR IN DALLAS FROM SCYENE RD	MUNICIPAL ST	SAFETY	03/2013	03/2013	<input checked="" type="checkbox"/>	<input type="checkbox"/>	<input type="checkbox"/>	<input type="checkbox"/>
N/A	N/A	DALLAS	11393	VA	SANTA FE TRAIL CORRIDOR STUDY - THE FORMER SANTA FE RAILROAD RIGHT-OF-WAY. ON SANTA FE AVENUE	BOUND BY COMMERCE STREET ON THE SOUTH; WINSTEAD DRIVE ON THE NORTH	SPECIAL STUDIES	08/2010	N/A	<input type="checkbox"/>	<input type="checkbox"/>	<input type="checkbox"/>	<input checked="" type="checkbox"/>
0918-47-093	0918-47-093	DALLAS	11435.3	VA	CBD SIGNAGE & WAYFINDING		ITS	06/2015	06/2015	<input type="checkbox"/>	<input type="checkbox"/>	<input type="checkbox"/>	<input type="checkbox"/>
0918-47-092	0918-47-092	DALLAS	11435.4	VA	CBD SIGNAGE & WAYFINDING		ITS	06/2015	06/2015	<input type="checkbox"/>	<input type="checkbox"/>	<input type="checkbox"/>	<input type="checkbox"/>
0918-45-274	0918-45-274	DALLAS	11575	VA	ATMS UPGRADE		ITS	10/1995	10/1995	<input checked="" type="checkbox"/>	<input checked="" type="checkbox"/>	<input type="checkbox"/>	<input type="checkbox"/>
0918-45-820	0918-45-820	DALLAS	11746	VA	CITY OF DALLAS SAFETY PROGRAM		INTERSECTION IMPROVEMENT	12/2014	12/2014	<input type="checkbox"/>	<input type="checkbox"/>	<input checked="" type="checkbox"/>	<input type="checkbox"/>

**EXHIBIT IV-2 - TXDOT DALLAS
PROJECT IMPLEMENTATION/PROGRESS FROM PREVIOUS YEARS
ROADWAY PROJECTS**

ORIGINAL CSJ	REVISED CSJ	AGENCY	TIP CODE	PROJECT LOCATION	FROM	TO	PROJECT TYPE	ORIGINAL START DATE	REVISED START DATE	STARTED	COMPLETED	DELAYED	CANCELLED
0918-47-036	0918-47-036	DALLAS	11768	VA	INTERFACE SOFTWARE FOR AUTOMATED DYNAMIC MESSAGE DOWNLOADS	FROM TXDOT & NTTA TMC'S TO CITY OF DALLAS	ITS	10/2011	N/A	<input type="checkbox"/>	<input type="checkbox"/>	<input type="checkbox"/>	<input checked="" type="checkbox"/>
0918-47-017	0918-47-017	DALLAS	11808.1	VA	CITYWIDE SIGNAL RETIMING	AND INSTALL ADVANCED VEHICULAR DETECTION EQUIPMENT	TRAFFIC SIGNAL IMPROVEMENT	11/2013	01/2014	<input type="checkbox"/>	<input type="checkbox"/>	<input checked="" type="checkbox"/>	<input type="checkbox"/>
0918-47-094	0918-47-094	DALLAS	11910.1	VA	CENTRAL COMPUTER SYSTEM UPGRADE		ITS	05/2014	09/2014	<input type="checkbox"/>	<input type="checkbox"/>	<input checked="" type="checkbox"/>	<input type="checkbox"/>
0918-47-095	0918-47-095	DALLAS	11910.2	VA	CENTRAL COMPUTER SYSTEM UPGRADE		ITS	05/2014	09/2014	<input type="checkbox"/>	<input type="checkbox"/>	<input checked="" type="checkbox"/>	<input type="checkbox"/>
0918-45-888	0918-45-888	DALLAS	20135	VA	ATMS COMMUNICATIONS NETWORK	AT VARIOUS CITYWIDE LOCATIONS	ITS	08/2013	05/2014	<input type="checkbox"/>	<input type="checkbox"/>	<input checked="" type="checkbox"/>	<input type="checkbox"/>
0918-45-121	0918-45-121	DALLAS	20180	VA	TRINITY PARKWAY FROM IH 35E/SH 183 SPLIT	SH 310/US 175	NEW ROADWAY	01/2020	01/2020	<input type="checkbox"/>	<input type="checkbox"/>	<input checked="" type="checkbox"/>	<input type="checkbox"/>
0918-47-023	0918-47-023	DALLAS	20236	VA	OMNI CONVENTION HOTEL & CONVENTION CENTER DART STATION PEDESTRIAN IMPROVEMENT PROJECT	ON LAMAR FROM ROSS STREET TO CANTON STREET	BIKE/PEDESTRIAN	05/2013	04/2014	<input type="checkbox"/>	<input type="checkbox"/>	<input checked="" type="checkbox"/>	<input type="checkbox"/>
0918-47-024	0918-47-024	DALLAS	20237	VA	BUTLER MIXED USED DEVELOPMENT; ON BUTLER ST; BETWEEN REDFIELD ST AND TEXAS OAK AVE		BIKE/PEDESTRIAN	08/2013	N/A	<input type="checkbox"/>	<input type="checkbox"/>	<input type="checkbox"/>	<input checked="" type="checkbox"/>

**EXHIBIT IV-2 - TXDOT DALLAS
PROJECT IMPLEMENTATION/PROGRESS FROM PREVIOUS YEARS
ROADWAY PROJECTS**

ORIGINAL CSJ	REVISED CSJ	AGENCY	TIP CODE	PROJECT LOCATION	FROM	TO	PROJECT TYPE	ORIGINAL START DATE	REVISED START DATE	STARTED	COMPLETED	DELAYED	CANCELLED
0918-47-025	0918-47-025	DALLAS	20238	VA	CONTINENTAL MIXED USE DEVELOPMENT; BOUNDED BY COMMERCE STREET ON THE NORTH, ST PAUL STREET ON THE EAST,	JACKSON STREET ON THE SOUTH, AND ERVAY STREET ON THE WEST	BIKE/PEDESTRIAN	08/2013	08/2013	<input checked="" type="checkbox"/>	<input type="checkbox"/>	<input type="checkbox"/>	<input type="checkbox"/>
0918-47-026	0918-47-026	DALLAS	20239	VA	ZANG TRIANGLE SUSTAINABLE DEVELOPMENT PROJECT; BOUNDED BY COLORADO BLVD, GREENBRIAR ST AND OAKENWALD ST TO THE NORTH	ZANG BLVD ON THE SOUTHEAST, AND BALLARD AVE AND BECKLEY AVE TO THE WEST	BIKE/PEDESTRIAN	05/2013	08/2014	<input type="checkbox"/>	<input type="checkbox"/>	<input checked="" type="checkbox"/>	<input type="checkbox"/>
0918-47-028	0918-47-028	DALLAS	20241	VA	LAKE HIGHLANDS TOD MULTIMODAL CONNECTIVITY PROJECT; BOUNDED BY WHITE ROCK TRAIL TO THE EAST; SKILLMAN TO THE WEST	CHURCH RD TO THE NORTH; AND WHITE ROCK TRAIL TO THE SOUTH	BIKE/PEDESTRIAN	05/2013	10/2014	<input type="checkbox"/>	<input type="checkbox"/>	<input checked="" type="checkbox"/>	<input type="checkbox"/>
0918-47-031	0918-47-031	DALLAS	20245	VA	ROUTH STREET UNDERPASS SD PROJECT; AT INTERSECTION OF ROUTH ST AND WOODALL ROGERS FRWY	BOUNDED ON THE NORTH BY CLARK ST AND FLORA ST ON THE SOUTH	BIKE/PEDESTRIAN	05/2013	05/2013	<input checked="" type="checkbox"/>	<input type="checkbox"/>	<input type="checkbox"/>	<input type="checkbox"/>
0918-47-055	0918-47-055	DALLAS	20257	VA	KESSLER THEATER PEDESTRIAN AMENITIES ALONG WEST DAVIS STREET FROM CLINTON AVENUE	NORTH WINNETKA AVE AND NORTH CLINTON AVE FROM WEST DAVIS STREET TO WEST SEVENTH STREET	BIKE/PEDESTRIAN	02/2014	02/2014	<input checked="" type="checkbox"/>	<input type="checkbox"/>	<input type="checkbox"/>	<input type="checkbox"/>
0918-45-354	0918-45-354	DALLAS	52365	VA	ON SANTA FE TRESTLE; FROM EXISTING TRAILHEAD AT MOORE PARK	N. TRINITY RIVER LEVEE, DOWNTOWN	BIKE/PEDESTRIAN	05/2010	05/2010	<input checked="" type="checkbox"/>	<input checked="" type="checkbox"/>	<input type="checkbox"/>	<input type="checkbox"/>
0918-45-642	0918-45-642	DALLAS	52496	VA	NW SIDE OF COIT RD FROM SPRING	VALLEY NORTH TO HAY MEADOW DRIVE	BIKE/PEDESTRIAN	05/2010	05/2010	<input checked="" type="checkbox"/>	<input checked="" type="checkbox"/>	<input type="checkbox"/>	<input type="checkbox"/>
0918-47-057	0918-47-057	DALLAS CO	2310.1	CS	SOUTH OF WALNUT HILL LN; ON DENTON DRIVE	NORTH OF ROYAL LN	BIKE/PEDESTRIAN	09/2012	04/2015	<input type="checkbox"/>	<input type="checkbox"/>	<input checked="" type="checkbox"/>	<input type="checkbox"/>

**EXHIBIT IV-2 - TXDOT DALLAS
PROJECT IMPLEMENTATION/PROGRESS FROM PREVIOUS YEARS
ROADWAY PROJECTS**

ORIGINAL CSJ	REVISED CSJ	AGENCY	TIP CODE	PROJECT LOCATION	FROM	TO	PROJECT TYPE	ORIGINAL START DATE	REVISED START DATE	STARTED	COMPLETED	DELAYED	CANCELLED
0918-48-906	0918-48-906	DALLAS CO	11035	CS	YARMOUTH AT ZANG		INTERSECTION IMPROVEMENT	01/2006	N/A	<input type="checkbox"/>	<input type="checkbox"/>	<input type="checkbox"/>	<input checked="" type="checkbox"/>
0918-47-006	0918-47-006	DALLAS CO	11536	CS	ON CAMP WISDOM RD FROM CARRIER PKWY	FM 1382	ADDITION OF LANES	08/2014	08/2015	<input type="checkbox"/>	<input type="checkbox"/>	<input checked="" type="checkbox"/>	<input type="checkbox"/>
0918-47-035	0918-47-035	DALLAS CO	11745	CS	ON COCKRELL HILL RD FROM NORTH OF MOLER ST	DAVIS STREET	INTERSECTION IMPROVEMENT	06/2013	04/2015	<input type="checkbox"/>	<input type="checkbox"/>	<input checked="" type="checkbox"/>	<input type="checkbox"/>
0918-47-004	0918-47-004	DALLAS CO	20132	CS	ON MILLER RD; GARLAND EAST CITY LIMITS	ROWLETT WEST CITY LIMITS	ADDITION OF LANES	08/2011	10/2013	<input checked="" type="checkbox"/>	<input type="checkbox"/>	<input checked="" type="checkbox"/>	<input type="checkbox"/>
0918-47-051	0918-47-051	DALLAS CO	20213	CS	ON WILDLIFE PARKWAY; SH 161	BELT LINE ROAD	ADDITION OF LANES	06/2018	06/2018	<input type="checkbox"/>	<input type="checkbox"/>	<input type="checkbox"/>	<input type="checkbox"/>
0918-11-073	0918-11-073	DALLAS CO	20223	CS	ON LAWSON RD; SCYENE ROAD	US 80	ADDITION OF LANES	12/2011	08/2011	<input checked="" type="checkbox"/>	<input checked="" type="checkbox"/>	<input type="checkbox"/>	<input type="checkbox"/>
0918-47-082	0918-47-082	DALLAS CO	81332	CS	WEST SPRING VALLEY ROAD FROM WEATHERRED DRIVE	COIT ROAD	INTERSECTION IMPROVEMENT	08/2013	04/2014	<input type="checkbox"/>	<input type="checkbox"/>	<input checked="" type="checkbox"/>	<input type="checkbox"/>
0196-06-028	0196-06-028	DALLAS CO	2310.2	LP 354	ON HARRY HINES/ LOOP 354; MANANA DRIVE	NORTH OF ROYAL LANE	BIKE/PEDESTRIAN	05/2014	05/2014	<input type="checkbox"/>	<input type="checkbox"/>	<input type="checkbox"/>	<input type="checkbox"/>

**EXHIBIT IV-2 - TXDOT DALLAS
PROJECT IMPLEMENTATION/PROGRESS FROM PREVIOUS YEARS
ROADWAY PROJECTS**

ORIGINAL CSJ	REVISED CSJ	AGENCY	TIP CODE	PROJECT LOCATION	FROM	TO	PROJECT TYPE	ORIGINAL START DATE	REVISED START DATE	STARTED	COMPLETED	DELAYED	CANCELLED
0918-47-015	0918-47-015	DALLAS CO	11747	VA	ON DUNCANVILLE AND WINTERGREEN ROAD	FROM WINTERGREEN TO STEWART BRANCH CREEK	INTERSECTION IMPROVEMENT	07/2012	08/2015	<input type="checkbox"/>	<input type="checkbox"/>	<input checked="" type="checkbox"/>	<input type="checkbox"/>
0918-47-065	0918-47-065	DALLAS CO	20262	VA	DALLAS COUNTY SHERIFF FY 2012 HIGHWAY TRAFFIC/MANAGEMENT OPERATIONS PROGRAM		OTHER	01/2013	01/2013	<input checked="" type="checkbox"/>	<input type="checkbox"/>	<input type="checkbox"/>	<input type="checkbox"/>
0918-45-884	0918-45-884	DALLAS COUNTY	11727	CS	ON MEDICAL DISTRICT DR, FROM IH 35E	HARRY HINES BLVD	ADDITION OF LANES	08/2015	11/2015	<input type="checkbox"/>	<input type="checkbox"/>	<input checked="" type="checkbox"/>	<input type="checkbox"/>
N/A	N/A	DALLAS COUNTY	11799	CS	WINTERGREEN RD	AT UNION PACIFIC RAILROAD	GRADE SEPARATION	02/2008	02/2008	<input checked="" type="checkbox"/>	<input checked="" type="checkbox"/>	<input type="checkbox"/>	<input type="checkbox"/>
0918-47-098	0918-47-098	DALLAS COUNTY	11946	VA	VELOWAY/SOPAC TRAIL FROM SOUTH OF NORTHWEST HWY	NORTH OF GREENVILLE AVE ON DART RIGHT-OF-WAY	BIKE/PEDESTRIAN	04/2015	08/2014	<input type="checkbox"/>	<input type="checkbox"/>	<input type="checkbox"/>	<input type="checkbox"/>
0918-47-902	0918-47-902	DALLAS COUNTY	11957	VA	DALLAS COUNTY EMISSIONS ENFORCEMENT PROGRAM		OTHER	10/2013	10/2013	<input checked="" type="checkbox"/>	<input type="checkbox"/>	<input type="checkbox"/>	<input type="checkbox"/>
0918-45-990	0918-45-990	DART	523	CS	ON HAMPTON RD FROM FORT WORTH AVENUE	US 67	INTERSECTION IMPROVEMENT	08/2015	N/A	<input type="checkbox"/>	<input type="checkbox"/>	<input type="checkbox"/>	<input checked="" type="checkbox"/>
0918-45-271	0918-45-271	DART	525	CS	ON LEMMON AVE, INWOOD	OAKLAWN	INTERSECTION IMPROVEMENT	08/2015	N/A	<input type="checkbox"/>	<input type="checkbox"/>	<input type="checkbox"/>	<input checked="" type="checkbox"/>

**EXHIBIT IV-2 - TXDOT DALLAS
PROJECT IMPLEMENTATION/PROGRESS FROM PREVIOUS YEARS
ROADWAY PROJECTS**

ORIGINAL CSJ	REVISED CSJ	AGENCY	TIP CODE	PROJECT LOCATION	FROM	TO	PROJECT TYPE	ORIGINAL START DATE	REVISED START DATE	STARTED	COMPLETED	DELAYED	CANCELLED
0918-45-269	0918-45-269	DART	526	CS	ON INWOOD AT FOREST PARK		INTERSECTION IMPROVEMENT	08/2015	12/2011	<input checked="" type="checkbox"/>	<input checked="" type="checkbox"/>	<input type="checkbox"/>	<input type="checkbox"/>
0918-45-929	N/A	DART	2795	CS	ON HARRY HINES BLVD	AT MOCKINGBIRD LANE, IN DALLAS	INTERSECTION IMPROVEMENT	08/2015	03/2016	<input type="checkbox"/>	<input type="checkbox"/>	<input checked="" type="checkbox"/>	<input type="checkbox"/>
0918-45-994	N/A	DART	3083	CS	FOREST LN FROM PLANO RD	GARLAND RD	INTERSECTION IMPROVEMENT	01/2014	01/2014	<input checked="" type="checkbox"/>	<input type="checkbox"/>	<input type="checkbox"/>	<input type="checkbox"/>
0918-45-995	N/A	DART	3089	CS	ON PLANO RD; BUCKINGHAM	FOREST LN	INTERSECTION IMPROVEMENT	01/2014	01/2014	<input checked="" type="checkbox"/>	<input type="checkbox"/>	<input type="checkbox"/>	<input type="checkbox"/>
0918-47-060	0918-47-060	DART	11316	CS	NORTHWEST LIGHT RAIL FROM LAS COLINAS BLVD EAST	O'CONNOR BLVD	RAIL TRANSIT	01/2009	01/2009	<input checked="" type="checkbox"/>	<input checked="" type="checkbox"/>	<input type="checkbox"/>	<input type="checkbox"/>
0918-47-071	0918-47-071	DART	11585	CS	ON BROADWAY/MAIN, BELTLINE/BROADWAY	BROADWAY NORTH OF CROSBY	BIKE/PEDESTRIAN	09/2013	01/2014	<input type="checkbox"/>	<input type="checkbox"/>	<input checked="" type="checkbox"/>	<input type="checkbox"/>
0918-45-900	N/A	DART	533	MH	LEMMON AVENUE	AT BLUFFVIEW	INTERSECTION IMPROVEMENT	11/2030	09/2014	<input type="checkbox"/>	<input type="checkbox"/>	<input checked="" type="checkbox"/>	<input type="checkbox"/>
0918-45-272	0918-45-272	DART	2785	MH	ON LEMMON AVENUE FROM BLUFFVIEW	AIRDROME	ADDITION OF LANES	11/2030	09/2014	<input type="checkbox"/>	<input type="checkbox"/>	<input checked="" type="checkbox"/>	<input type="checkbox"/>

**EXHIBIT IV-2 - TXDOT DALLAS
PROJECT IMPLEMENTATION/PROGRESS FROM PREVIOUS YEARS
ROADWAY PROJECTS**

ORIGINAL CSJ	REVISED CSJ	AGENCY	TIP CODE	PROJECT LOCATION	FROM	TO	PROJECT TYPE	ORIGINAL START DATE	REVISED START DATE	STARTED	COMPLETED	DELAYED	CANCELLED
0918-00-002	0918-00-002	DART	12424.10	US 75	DALLAS CBD	SH 121	ITS	10/2013	10/2013	<input checked="" type="checkbox"/>	<input type="checkbox"/>	<input type="checkbox"/>	<input type="checkbox"/>
0918-00-002	0918-00-002	DART	12424.11	US 75	DALLAS CBD	SH 121	ITS	08/2011	08/2011	<input checked="" type="checkbox"/>	<input type="checkbox"/>	<input type="checkbox"/>	<input type="checkbox"/>
0918-00-002	0918-00-002	DART	12424.12	US 75	DALLAS CBD	SH 121	ITS	08/2011	08/2011	<input checked="" type="checkbox"/>	<input type="checkbox"/>	<input type="checkbox"/>	<input type="checkbox"/>
0918-00-002	0918-00-002	DART	12424.13	US 75	DALLAS CBD	SH 121	ITS	08/2011	08/2011	<input checked="" type="checkbox"/>	<input type="checkbox"/>	<input type="checkbox"/>	<input type="checkbox"/>
0918-45-894	0918-45-894	DART	11046.1	VA	TRE ELEVATED DOUBLE-TRACKED SECTION; WEST OF IRBY	GILBERT RD	RAIL TRANSIT	08/2010	08/2010	<input checked="" type="checkbox"/>	<input checked="" type="checkbox"/>	<input type="checkbox"/>	<input type="checkbox"/>
0918-48-995	0918-48-995	DART	11433	VA	SEAMLESS AVIATION CONNECTIONS, EASTERN SUBREGION		RAIL TRANSIT	06/2014	01/2019	<input type="checkbox"/>	<input type="checkbox"/>	<input checked="" type="checkbox"/>	<input type="checkbox"/>
0918-45-696	0918-45-696	DART	11438	VA	DART/TRINITY RAILWAY EXPRESS (TRE)--RDC FLEET, PHASE 1		RAIL TRANSIT	09/2003	09/2003	<input checked="" type="checkbox"/>	<input checked="" type="checkbox"/>	<input type="checkbox"/>	<input type="checkbox"/>
0918-45-890	0918-45-890	DART	11579	VA	LAKE HIGHLANDS TOWN CENTER TRANSIT-ORIENTED DEVELOPMENT PROJECT - LAKE HIGHLANDS RAIL STATION ON DART BLUE LINE	DART BLUE LINE STATION	RAIL TRANSIT	08/2012	12/2010	<input checked="" type="checkbox"/>	<input checked="" type="checkbox"/>	<input type="checkbox"/>	<input type="checkbox"/>

**EXHIBIT IV-2 - TXDOT DALLAS
PROJECT IMPLEMENTATION/PROGRESS FROM PREVIOUS YEARS
ROADWAY PROJECTS**

ORIGINAL CSJ	REVISED CSJ	AGENCY	TIP CODE	PROJECT LOCATION	FROM	TO	PROJECT TYPE	ORIGINAL START DATE	REVISED START DATE	STARTED	COMPLETED	DELAYED	CANCELLED
0918-47-075	0918-47-075	DART	11584	VA	ON TRE FROM VALLEY VIEW (TAR/DAL) CL	WEST IRVING TRE STATION	RAIL TRANSIT	09/2013	06/2014	<input type="checkbox"/>	<input type="checkbox"/>	<input checked="" type="checkbox"/>	<input type="checkbox"/>
0918-47-063	0918-47-063	DART	11587.1	VA	IRVING CORRIDOR LIGHT RAIL FROM BACHMAN STATION	BELT LINE ROAD AT VALLEY VIEW (TO THE BELT LINE STATION)	RAIL TRANSIT	01/2009	01/2009	<input checked="" type="checkbox"/>	<input checked="" type="checkbox"/>	<input type="checkbox"/>	<input type="checkbox"/>
0918-45-855	0918-45-855	DART	11779	VA	DART ITS SYSTEM INTEGRATION		ITS	08/2014	11/2013	<input checked="" type="checkbox"/>	<input type="checkbox"/>	<input type="checkbox"/>	<input type="checkbox"/>
0918-00-235	0918-00-235	DART	11893.1	VA	511 TRAVELER INFORMATION SYSTEM (ITS)		ITS	08/2013	10/2013	<input checked="" type="checkbox"/>	<input type="checkbox"/>	<input checked="" type="checkbox"/>	<input type="checkbox"/>
0918-00-236	0918-00-236	DART	11893.2	VA	511 TRAVELER INFORMATION SYSTEM (ITS)		ITS	08/2014	08/2014	<input checked="" type="checkbox"/>	<input type="checkbox"/>	<input type="checkbox"/>	<input type="checkbox"/>
0918-47-053	0918-47-053	DART	53066	VA	MCKINNEY AVENUE TROLLEY EXTENSION; MCKINNEY AVENUE AND OLIVE STREET	EAST OF OLIVE STREET ON BRYAN STREET	RAIL TRANSIT	01/2013	08/2013	<input checked="" type="checkbox"/>	<input type="checkbox"/>	<input checked="" type="checkbox"/>	<input type="checkbox"/>
N/A	N/A	DART/DCURD/IRVING	11372	CS	LAS COLINAS URBAN CENTER LRT STATION AREA		RAIL TRANSIT	08/2013	08/2013	<input checked="" type="checkbox"/>	<input checked="" type="checkbox"/>	<input type="checkbox"/>	<input type="checkbox"/>
0918-46-258	0918-46-258	DCTA	54093	CS	DENTON A-TRAIN COMMUNITY ENHANCEMENTS		BIKE/PEDESTRIAN	08/2013	06/2014	<input type="checkbox"/>	<input type="checkbox"/>	<input checked="" type="checkbox"/>	<input type="checkbox"/>

**EXHIBIT IV-2 - TXDOT DALLAS
PROJECT IMPLEMENTATION/PROGRESS FROM PREVIOUS YEARS
ROADWAY PROJECTS**

ORIGINAL CSJ	REVISED CSJ	AGENCY	TIP CODE	PROJECT LOCATION	FROM	TO	PROJECT TYPE	ORIGINAL START DATE	REVISED START DATE	STARTED	COMPLETED	DELAYED	CANCELLED
0918-46-259	0918-46-259	DCTA	54094	CS	DCTA BICYCLE/PEDESTRIAN FACILITY FROM GARDEN RIDGE	SOUTH OF HEBRON	BIKE/PEDESTRIAN	05/2014	06/2014	<input type="checkbox"/>	<input type="checkbox"/>	<input checked="" type="checkbox"/>	<input type="checkbox"/>
0918-46-272	0918-46-272	DCTA	11947	VA	PHASE THREE A-TRAIN RAIL TRAIL FROM SWISHER ROAD	KELTON ROAD	BIKE/PEDESTRIAN	04/2015	01/2015	<input type="checkbox"/>	<input type="checkbox"/>	<input type="checkbox"/>	<input type="checkbox"/>
0918-47-054	0918-47-054	DCURD	11901	VA	DALLAS CO UTIL & RECLAMATION DISTRICT	PEDESTRIAN CONNECTION	BIKE/PEDESTRIAN	01/2013	09/2012	<input checked="" type="checkbox"/>	<input checked="" type="checkbox"/>	<input type="checkbox"/>	<input type="checkbox"/>
0918-46-246	0918-46-246	DENTON	20144	CS	ON MAYHILL; IH 35 EAST	US 380	ADDITION OF LANES	10/2011	12/2014	<input type="checkbox"/>	<input type="checkbox"/>	<input checked="" type="checkbox"/>	<input type="checkbox"/>
0918-46-245	0918-46-245	DENTON	20146.1	CS	ON BONNIE BRAE; IH 35 EAST	US 377	ADDITION OF LANES	10/2011	06/2014	<input type="checkbox"/>	<input type="checkbox"/>	<input checked="" type="checkbox"/>	<input type="checkbox"/>
0918-46-245	0918-46-245	DENTON	20146.2	CS	IH 35E; ON BONNIE BRAE ROAD	SCRIPTURE ROAD	ADDITION OF LANES	10/2011	10/2011	<input checked="" type="checkbox"/>	<input type="checkbox"/>	<input type="checkbox"/>	<input type="checkbox"/>
0918-46-245	0918-46-245	DENTON	20146.3	CS	SCRIPTURE ROAD; ON BONNIE BRAE ROAD	US 380	ADDITION OF LANES	10/2011	10/2011	<input checked="" type="checkbox"/>	<input type="checkbox"/>	<input type="checkbox"/>	<input type="checkbox"/>
0918-46-267	0918-46-267	DENTON	11614.5	VA	CITY OF DENTON SCHOOL CONNECTION SIDEWALKS		BIKE/PEDESTRIAN	08/2016	08/2016	<input type="checkbox"/>	<input type="checkbox"/>	<input type="checkbox"/>	<input type="checkbox"/>

**EXHIBIT IV-2 - TXDOT DALLAS
PROJECT IMPLEMENTATION/PROGRESS FROM PREVIOUS YEARS
ROADWAY PROJECTS**

ORIGINAL CSJ	REVISED CSJ	AGENCY	TIP CODE	PROJECT LOCATION	FROM	TO	PROJECT TYPE	ORIGINAL START DATE	REVISED START DATE	STARTED	COMPLETED	DELAYED	CANCELLED
0918-46-273	0918-46-273	DENTON	11938	VA	EVERS PARK BRIDGE AND TRAIL PROJECT; BOUNDED BY EVERS PKWY (EAST), HERCULES LANE (NORTH)	NICOSIA STREET AND UNT (WEST), AND ATHLETIC COMPLEX AND RINEY RD (SOUTH)	BIKE/PEDESTRIAN	04/2015	06/2015	<input type="checkbox"/>	<input type="checkbox"/>	<input checked="" type="checkbox"/>	<input type="checkbox"/>
0918-46-244	0918-46-244	DENTON	20137	VA	FIBER OPTIC TRUNK LINES	AT VARIOUS LOCATIONS IN THE CITY OF DENTON	ITS	08/2011	06/2015	<input type="checkbox"/>	<input type="checkbox"/>	<input checked="" type="checkbox"/>	<input type="checkbox"/>
0918-46-243	0918-46-243	DENTON	20149	VA	RAIL TRAIL BRIDGE/PECAN CREEK PEDESTRIAN BRIDGE NEAR PRAIRIE STREET AND LOOP 288	RAIL MILE MARKERS 722 (PECAN CREEK) AND 724 (LOOP 288)	BIKE/PEDESTRIAN	08/2010	08/2012	<input checked="" type="checkbox"/>	<input checked="" type="checkbox"/>	<input type="checkbox"/>	<input type="checkbox"/>
2054-02-016	2054-02-016	DENTON CO	11432	FM 2181	WEST OF FM 2499 (BARREL STRAP RD)	WEST FRONTAGE ROAD OF IH 35E IN CORINTH	ADDITION OF LANES	05/2013	05/2013	<input checked="" type="checkbox"/>	<input type="checkbox"/>	<input type="checkbox"/>	<input type="checkbox"/>
2054-02-016	2054-02-016	DENTON CO	11432.1	FM 2181	WEST OF BARREL STRAP RD	WEST FRTG ROAD OF IH 35E IN CORINTH	ADDITION OF LANES	05/2013	05/2013	<input checked="" type="checkbox"/>	<input type="checkbox"/>	<input type="checkbox"/>	<input type="checkbox"/>
0816-02-072	0816-02-072	DENTON CO	83255	FM 455	WEST OF FM 2540	EAST OF MARION RD	ADDITION OF LANES	06/2020	06/2020	<input type="checkbox"/>	<input type="checkbox"/>	<input type="checkbox"/>	<input type="checkbox"/>
2250-02-014	2250-02-014	DENTON CO	53075	LP 288	US 380 WEST OF DENTON	IH 35W SOUTH OF DENTON	NEW ROADWAY	01/2025	01/2025	<input type="checkbox"/>	<input type="checkbox"/>	<input type="checkbox"/>	<input type="checkbox"/>
0081-03-047	0081-03-047	DENTON CO	20115	US 377	SOUTH OF FM 1171	CRAWFORD ROAD	ADDITION OF LANES	01/2022	01/2022	<input type="checkbox"/>	<input type="checkbox"/>	<input type="checkbox"/>	<input type="checkbox"/>

**EXHIBIT IV-2 - TXDOT DALLAS
PROJECT IMPLEMENTATION/PROGRESS FROM PREVIOUS YEARS
ROADWAY PROJECTS**

ORIGINAL CSJ	REVISED CSJ	AGENCY	TIP CODE	PROJECT LOCATION	FROM	TO	PROJECT TYPE	ORIGINAL START DATE	REVISED START DATE	STARTED	COMPLETED	DELAYED	CANCELLED
0081-13-041	0081-13-041	DENTON COUNTY	55036	IH 35W	EAGLE PARKWAY	SH 114	ADDITION OF LANES	06/2023	01/2017	<input type="checkbox"/>	<input type="checkbox"/>	<input type="checkbox"/>	<input type="checkbox"/>
0081-06-029	0081-06-029	DENTON COUNTY	20116	US 377	SOUTH OF BUS 377E	BUS 377E NORTH OF PILOT POINT	INTERSECTION IMPROVEMENT	01/2014	01/2014	<input checked="" type="checkbox"/>	<input type="checkbox"/>	<input type="checkbox"/>	<input type="checkbox"/>
0918-47-000	0918-47-000	DESOTO	11049	VA	MURPHY PARK; LANCASTER LINK	IH 35E	BIKE/PEDESTRIAN	01/2012	N/A	<input type="checkbox"/>	<input type="checkbox"/>	<input type="checkbox"/>	<input checked="" type="checkbox"/>
0918-45-692	0918-45-692	DFW AIRPORT	11440	VA	DFW AIRPORT SIGNALS		TRAFFIC SIGNAL IMPROVEMENT	07/2011	07/2011	<input checked="" type="checkbox"/>	<input checked="" type="checkbox"/>	<input type="checkbox"/>	<input type="checkbox"/>
0918-47-019	0918-47-019	DUNCANVILLE	20232	VA	N. MAIN SD (PHASE 1); ON NORTH MAIN STREET	BETWEEN CENTER AND DAVIS STREET	BIKE/PEDESTRIAN	05/2013	11/2010	<input checked="" type="checkbox"/>	<input checked="" type="checkbox"/>	<input type="checkbox"/>	<input type="checkbox"/>
0918-47-037	0918-47-037	FARMERS BRANCH	11774	VA	INTERFACE SOFTWARE - FARMERS BRANCH - TXDOT - CITY INTERFACE		ITS	04/2018	N/A	<input type="checkbox"/>	<input type="checkbox"/>	<input type="checkbox"/>	<input checked="" type="checkbox"/>
0918-45-866	0918-45-866	FARMERS BRANCH	20133	VA	STATION AREA TRAILS ALONG DENTON DRIVE	AT VALLEY VIEW LANE (NEAR DART RAIL STATION)	BIKE/PEDESTRIAN	06/2010	10/2014	<input checked="" type="checkbox"/>	<input type="checkbox"/>	<input checked="" type="checkbox"/>	<input type="checkbox"/>
0918-47-021	0918-47-021	FARMERS BRANCH	20234	VA	STATION AREA SIDEWALKS; BILL MOSES ON THE SOUTH, CHARLIE BIRD PARKWAY AND BEE STREET ON THE EAST	DENTON DRIVE ON THE WEST, AND VALLEY VIEW AND PIKE STREET ON THE NORTH	BIKE/PEDESTRIAN	04/2013	11/2014	<input type="checkbox"/>	<input type="checkbox"/>	<input checked="" type="checkbox"/>	<input type="checkbox"/>

**EXHIBIT IV-2 - TXDOT DALLAS
PROJECT IMPLEMENTATION/PROGRESS FROM PREVIOUS YEARS
ROADWAY PROJECTS**

ORIGINAL CSJ	REVISED CSJ	AGENCY	TIP CODE	PROJECT LOCATION	FROM	TO	PROJECT TYPE	ORIGINAL START DATE	REVISED START DATE	STARTED	COMPLETED	DELAYED	CANCELLED
0918-22-152	0918-22-152	FERRIS	11940	VA	IH 45	BEAR CREEK DR	BIKE/PEDESTRIAN	04/2015	06/2015	<input type="checkbox"/>	<input type="checkbox"/>	<input checked="" type="checkbox"/>	<input type="checkbox"/>
0918-46-230	0918-46-230	FLOWER MOUND	20141.1	CS	ON GERAULT/MORRIS; FM 2499	FM 407	ADDITION OF LANES	08/2009	01/2019	<input type="checkbox"/>	<input type="checkbox"/>	<input checked="" type="checkbox"/>	<input type="checkbox"/>
0918-46-262	0918-46-262	FLOWER MOUND	20243	CS	ON WEST WINDSOR DRIVE; AMY LANE	LONG PRAIRIE ROAD	BIKE/PEDESTRIAN	08/2012	08/2012	<input checked="" type="checkbox"/>	<input checked="" type="checkbox"/>	<input type="checkbox"/>	<input type="checkbox"/>
0095-04-064	0095-04-064	FORNEY	53168	CS	PROPOSED FORNEY PARKWAY	AT US 80	INTERSECTION IMPROVEMENT	01/2012	01/2012	<input checked="" type="checkbox"/>	<input type="checkbox"/>	<input type="checkbox"/>	<input type="checkbox"/>
1091-01-015	1091-01-015	FORNEY	53065	FM 740	RANCH ROAD	US 80	ADDITION OF LANES	01/2013	01/2013	<input checked="" type="checkbox"/>	<input type="checkbox"/>	<input type="checkbox"/>	<input type="checkbox"/>
1092-01-015	1092-01-015	FORNEY	53058	FM 741	FM 740 (BOIS D'ARC)	EAST OF FM 548	ADDITION OF LANES	12/2010	12/2010	<input checked="" type="checkbox"/>	<input checked="" type="checkbox"/>	<input type="checkbox"/>	<input type="checkbox"/>
0918-46-251	0918-46-251	FORT WORTH	20139	VA	ON LITSEY ROAD; INDEPENDENCE PARKWAY	WEST OF HENRIETTA CREEK (CLEVELAND GIBBS RD)	ADDITION OF LANES	08/2011	08/2011	<input checked="" type="checkbox"/>	<input type="checkbox"/>	<input type="checkbox"/>	<input type="checkbox"/>
0918-24-913	0918-24-202	FRISCO	11749	CS	ON MAIN ST IN FRISCO	WEST OF DNT	INTERSECTION IMPROVEMENT	08/2016	11/2014	<input type="checkbox"/>	<input type="checkbox"/>	<input checked="" type="checkbox"/>	<input type="checkbox"/>

**EXHIBIT IV-2 - TXDOT DALLAS
PROJECT IMPLEMENTATION/PROGRESS FROM PREVIOUS YEARS
ROADWAY PROJECTS**

ORIGINAL CSJ	REVISED CSJ	AGENCY	TIP CODE	PROJECT LOCATION	FROM	TO	PROJECT TYPE	ORIGINAL START DATE	REVISED START DATE	STARTED	COMPLETED	DELAYED	CANCELLED
N/A	N/A	FRISCO	11812	CS	ON SH 289 (PRESTON RD) FROM SH 121	US 380	TRAFFIC SIGNAL IMPROVEMENT	03/2010	03/2010	<input checked="" type="checkbox"/>	<input checked="" type="checkbox"/>	<input type="checkbox"/>	<input type="checkbox"/>
0918-24-195	0918-24-195	FRISCO	20279	CS	ROCKHILL ROAD FROM CR 26	PRESTON ROAD	NEW ROADWAY	08/2014	08/2014	<input checked="" type="checkbox"/>	<input type="checkbox"/>	<input type="checkbox"/>	<input type="checkbox"/>
0918-46-260	0918-46-260	FRISCO	54095	CS	PHILLIPS CREEK RANCH HIKE AND BIKE TRAIL	ON STONEBROOK, LEBANON, AND LONE STAR PKWYS	BIKE/PEDESTRIAN	08/2012	08/2012	<input checked="" type="checkbox"/>	<input checked="" type="checkbox"/>	<input type="checkbox"/>	<input type="checkbox"/>
2351-01-020	2351-01-020	FRISCO	20274	FM 2478	SH 121	STONEBRIDGE DRIVE	ADDITION OF LANES	09/2014	09/2014	<input type="checkbox"/>	<input type="checkbox"/>	<input type="checkbox"/>	<input type="checkbox"/>
0364-04-048	0364-04-048	FRISCO	20086	SH 121	ON SOUTHBOUND FRTG RD AT OHIO DRIVE		INTERSECTION IMPROVEMENT	08/2015	12/2014	<input type="checkbox"/>	<input type="checkbox"/>	<input type="checkbox"/>	<input type="checkbox"/>
0091-05-060	0091-05-060	FRISCO	20087	SH 289	SH 121	FM 3537	INTERSECTION IMPROVEMENT	08/2015	12/2014	<input type="checkbox"/>	<input type="checkbox"/>	<input type="checkbox"/>	<input type="checkbox"/>
0918-24-183	0918-24-183	FRISCO	11448	VA	AT DALLAS NORTH TOLLWAY	AND BNSF RR	TRAVEL DEMAND MANAGEMENT	05/2016	N/A	<input type="checkbox"/>	<input type="checkbox"/>	<input type="checkbox"/>	<input checked="" type="checkbox"/>
0918-24-184	0918-24-184	FRISCO	11723	VA	IN FRISCO, DALLAS PKWY FROM SH 121	WARREN PARKWAY	ADDITION OF LANES	08/2016	06/2015	<input type="checkbox"/>	<input type="checkbox"/>	<input type="checkbox"/>	<input type="checkbox"/>

**EXHIBIT IV-2 - TXDOT DALLAS
PROJECT IMPLEMENTATION/PROGRESS FROM PREVIOUS YEARS
ROADWAY PROJECTS**

ORIGINAL CSJ	REVISED CSJ	AGENCY	TIP CODE	PROJECT LOCATION	FROM	TO	PROJECT TYPE	ORIGINAL START DATE	REVISED START DATE	STARTED	COMPLETED	DELAYED	CANCELLED
0918-24-182	0918-24-182	FRISCO	11775	VA	FRISCO/NTTA FIBER OPTIC CONNECTION	FRISCO TMC TO NTTA - DNT	ITS	04/2018	06/2018	<input type="checkbox"/>	<input type="checkbox"/>	<input checked="" type="checkbox"/>	<input type="checkbox"/>
0918-24-204	0918-24-204	FRISCO	11944	VA	THREE CITIES TRAIL FROM LIMESTONE QUARRY PARK	CUSTER ROAD	BIKE/PEDESTRIAN	04/2015	03/2014	<input type="checkbox"/>	<input type="checkbox"/>	<input type="checkbox"/>	<input type="checkbox"/>
0918-24-176	0918-24-176	FRISCO	20207	VA	STONEBROOK PKWY FROM LEGACY DRIVE	LONGHORN TRAIL	NEW ROADWAY	08/2010	08/2010	<input checked="" type="checkbox"/>	<input type="checkbox"/>	<input type="checkbox"/>	<input type="checkbox"/>
0918-24-207	0918-24-207	FRISCO	20277.1	VA	DALLAS PARKWAY FROM LEBANON RD.	ELDORADO PKWY	ADDITION OF LANES	05/2015	01/2015	<input type="checkbox"/>	<input type="checkbox"/>	<input type="checkbox"/>	<input type="checkbox"/>
0918-24-206	0918-24-206	FRISCO	20277.2	VA	DALLAS PARKWAY FROM SH 121	LEBANON ROAD	ADDITION OF LANES	05/2015	01/2015	<input type="checkbox"/>	<input type="checkbox"/>	<input type="checkbox"/>	<input type="checkbox"/>
0918-48-002	0918-48-002	FWTA	11505	VA	DFW INTERNATIONAL AIRPORT	LIGHT RAIL TRANSIT CONNECTION; SEAMLESS AVIATION CONNECTION	RAIL TRANSIT	01/2014	08/2015	<input type="checkbox"/>	<input type="checkbox"/>	<input checked="" type="checkbox"/>	<input type="checkbox"/>
0918-45-714	0918-45-714	GARLAND	11065	VA	ON WINTERS PARK/SPRING CREEK GREENBELT TRAIL; BRAND ROAD	RANGER DRIVE	BIKE/PEDESTRIAN	05/2015	10/2014	<input type="checkbox"/>	<input type="checkbox"/>	<input checked="" type="checkbox"/>	<input type="checkbox"/>
N/A	N/A	GARLAND	11389	VA	FOREST-JUPITER TRANSIT-ORIENTED REDEVELOPMENT PLAN GENERALLY 1/2 MILE FROM THE FOREST-JUPITER DART STATION & RAIL; AREA WEST OF JUPITER RD & EASTWARD TO SHILOH RD	FROM WALNUT ST SOUTHWARD TO MARQUIS DR; INCLUDING THE NE CORNER OF WALNUT-SHILOH	SPECIAL STUDIES	11/2011	11/2011	<input checked="" type="checkbox"/>	<input checked="" type="checkbox"/>	<input type="checkbox"/>	<input type="checkbox"/>

**EXHIBIT IV-2 - TXDOT DALLAS
PROJECT IMPLEMENTATION/PROGRESS FROM PREVIOUS YEARS
ROADWAY PROJECTS**

ORIGINAL CSJ	REVISED CSJ	AGENCY	TIP CODE	PROJECT LOCATION	FROM	TO	PROJECT TYPE	ORIGINAL START DATE	REVISED START DATE	STARTED	COMPLETED	DELAYED	CANCELLED
0918-47-005	0918-47-005	GARLAND	20124	VA	ON PLEASANT VALLEY ROAD; RICHFIELD DRIVE & CREEK MEADOW LANE	MILES LANE	NEW ROADWAY	05/2013	09/2014	<input type="checkbox"/>	<input type="checkbox"/>	<input checked="" type="checkbox"/>	<input type="checkbox"/>
0918-47-064	0918-47-064	GARLAND	20261	VA	MGR BIKEWAY FROM NORTHWEST DRIVE IN MESQUITE	CAMPBELL ROAD IN GARLAND	BIKE/PEDESTRIAN	08/2013	09/2014	<input type="checkbox"/>	<input type="checkbox"/>	<input checked="" type="checkbox"/>	<input type="checkbox"/>
0918-45-747	0918-45-747	GRAND PRAIRIE	11074.1	CS	LAKERIDGE PKWY, S OF GREAT SW PKWY	IH 20 EB FRTG ROAD	ADDITION OF LANES	11/2010	11/2010	<input checked="" type="checkbox"/>	<input type="checkbox"/>	<input type="checkbox"/>	<input type="checkbox"/>
0918-45-792	0918-45-792	GRAND PRAIRIE	11528.1	CS	GIFFORD/BAGDAD/ACCESS MANAGEMENT FROM MACARTHUR	BAGDAD	NEW ROADWAY	12/2010	12/2010	<input checked="" type="checkbox"/>	<input checked="" type="checkbox"/>	<input type="checkbox"/>	<input type="checkbox"/>
0918-45-793	0918-45-793	GRAND PRAIRIE	11528.2	CS	ON MACARTHUR RD; IH 30	HUNTER-FERRELL	ADDITION OF LANES	08/2015	08/2014	<input type="checkbox"/>	<input type="checkbox"/>	<input type="checkbox"/>	<input type="checkbox"/>
2964-01-045	2964-01-045	GRAND PRAIRIE	11823.3	SH 161	IH 20	ROCK ISLAND	TRAFFIC SIGNAL IMPROVEMENT	01/2014	09/2011	<input checked="" type="checkbox"/>	<input type="checkbox"/>	<input type="checkbox"/>	<input type="checkbox"/>
0918-47-069	0918-47-069	GRAND PRAIRIE	11258.6	VA	RR CROSSING RELIABILITY PARTNERSHIP PROGRAM; 19TH STREET SW, BAGDAD RD, SE 14TH STREET, CENTER STREET, SW 2ND STREET,	AND SW 23RD STREET AT UPRR	SPECIAL STUDIES	08/2013	05/2014	<input type="checkbox"/>	<input type="checkbox"/>	<input checked="" type="checkbox"/>	<input type="checkbox"/>
0918-45-812	0918-45-812	IRVING	11237.2	CS	ON CONFLANS RD FROM W OF SH 161	VALLEY VIEW LANE IN CITY OF IRVING	NEW ROADWAY	01/2023	07/2014	<input type="checkbox"/>	<input type="checkbox"/>	<input checked="" type="checkbox"/>	<input type="checkbox"/>

**EXHIBIT IV-2 - TXDOT DALLAS
PROJECT IMPLEMENTATION/PROGRESS FROM PREVIOUS YEARS
ROADWAY PROJECTS**

ORIGINAL CSJ	REVISED CSJ	AGENCY	TIP CODE	PROJECT LOCATION	FROM	TO	PROJECT TYPE	ORIGINAL START DATE	REVISED START DATE	STARTED	COMPLETED	DELAYED	CANCELLED
0918-47-058	0918-47-058	IRVING	11902	VA	DEVELOP TRANSPORTATION MANAGEMENT ASSOCIATION (TMA)	IN THE GREATER IRVING-LAS COLINAS AREA	SPECIAL STUDIES	05/2016	N/A	<input type="checkbox"/>	<input type="checkbox"/>	<input type="checkbox"/>	<input checked="" type="checkbox"/>
0918-47-099	0918-47-099	IRVING	11939	VA	ROCK ISLAND BICYCLE AND PEDESTRIAN FACILITY FROM IRBY LANE	WEST IRVING TRE STATION	BIKE/PEDESTRIAN	04/2015	04/2015	<input type="checkbox"/>	<input type="checkbox"/>	<input type="checkbox"/>	<input type="checkbox"/>
0173-03-038	0173-03-038	KAUFMAN	54029	SH 34	1.375 MILES S. OF FM 1388	SOUTH OF US 175	NEW ROADWAY	05/2014	05/2015	<input type="checkbox"/>	<input type="checkbox"/>	<input checked="" type="checkbox"/>	<input type="checkbox"/>
0918-11-086	0918-11-086	KAUFMAN	11954	VA	KAUFMAN DOWNTOWN TRANSPORTATION IMPROVEMENT PROJECT; KAUFMAN DOWNTOWN SQUARE	W. GROVE STREET ON THE NORTH, N. JACKSON ON THE WEST, W. MULBERRY ON THE SOUTH, AND N. WASHINGTON ON THE EAST	BIKE/PEDESTRIAN	04/2015	03/2015	<input type="checkbox"/>	<input type="checkbox"/>	<input type="checkbox"/>	<input type="checkbox"/>
0918-45-853	0918-45-853	LANCASTER	11450	CS	ON DANIELDALE RD FROM IH 35E	HOUSTON SCHOOL RD	INTERSECTION IMPROVEMENT	04/2015	04/2015	<input type="checkbox"/>	<input type="checkbox"/>	<input checked="" type="checkbox"/>	<input type="checkbox"/>
0918-45-533	0918-45-533	LANCASTER	52271	VA	CITY OF LANCASTER HISTORIC DISTRICT		BIKE/PEDESTRIAN	11/2009	11/2009	<input checked="" type="checkbox"/>	<input checked="" type="checkbox"/>	<input type="checkbox"/>	<input type="checkbox"/>
0918-46-242	0918-46-242	LEWISVILLE	11258.4	CS	KEALY NORTH AT KCS RR IN LEWISVILLE		SAFETY	08/2010	08/2010	<input checked="" type="checkbox"/>	<input checked="" type="checkbox"/>	<input type="checkbox"/>	<input type="checkbox"/>
0918-46-209	0918-46-209	LEWISVILLE	11317	CS	OLD TOWN PLAZA	AT DOWNTOWN PEDESTRIAN DISTRICT	BIKE/PEDESTRIAN	05/2013	02/2011	<input checked="" type="checkbox"/>	<input type="checkbox"/>	<input checked="" type="checkbox"/>	<input type="checkbox"/>

**EXHIBIT IV-2 - TXDOT DALLAS
PROJECT IMPLEMENTATION/PROGRESS FROM PREVIOUS YEARS
ROADWAY PROJECTS**

ORIGINAL CSJ	REVISED CSJ	AGENCY	TIP CODE	PROJECT LOCATION	FROM	TO	PROJECT TYPE	ORIGINAL START DATE	REVISED START DATE	STARTED	COMPLETED	DELAYED	CANCELLED
N/A	N/A	LEWISVILLE	11339	CS	OLD TOWN LANDBANKING BOUND BY THE ELM FORK OF THE TRINITY RIVER ON THE EAST	COWAN ST ON THE WEST, PRAIRIE CREEK ON THE NORTH, AND BUSINESS 121 ON THE SOUTH	SPECIAL STUDIES	09/2010	N/A	<input type="checkbox"/>	<input type="checkbox"/>	<input type="checkbox"/>	<input checked="" type="checkbox"/>
0918-46-238	0918-46-238	LEWISVILLE	20108	CS	ON CORPORATE DR FROM HOLFORD'S PRAIRIE RD	ELM FORK TRINITY RIVER BRIDGE	NEW ROADWAY	12/2010	09/2015	<input type="checkbox"/>	<input type="checkbox"/>	<input checked="" type="checkbox"/>	<input type="checkbox"/>
0918-46-241	0918-46-241	LEWISVILLE	20110	CS	ON CORPORATE DRIVE; JOSEY LANE	TRINITY DRIVE	NEW ROADWAY	04/2010	04/2010	<input checked="" type="checkbox"/>	<input type="checkbox"/>	<input type="checkbox"/>	<input type="checkbox"/>
0918-46-239	0918-46-239	LEWISVILLE	20111	CS	ON CORPORATE DR FROM HOLFORD'S PRAIRIE ROAD	FM 2281	NEW ROADWAY	04/2010	09/2015	<input type="checkbox"/>	<input type="checkbox"/>	<input checked="" type="checkbox"/>	<input type="checkbox"/>
0918-46-240	0918-46-240	LEWISVILLE	20113	CS	ON CORPORATE DRIVE; FM 544	JOSEY LANE	NEW ROADWAY	12/2010	09/2015	<input type="checkbox"/>	<input type="checkbox"/>	<input checked="" type="checkbox"/>	<input type="checkbox"/>
0918-46-236	0918-46-236	LEWISVILLE	20131	CS	ON CORPORATE DRIVE; AT ELM FORK TRINITY RIVER BRIDGE	DGNO RR	NEW ROADWAY	11/2009	09/2015	<input type="checkbox"/>	<input type="checkbox"/>	<input checked="" type="checkbox"/>	<input type="checkbox"/>
0918-46-237	0918-46-237	LEWISVILLE	20152	CS	ON CORPORATE DRIVE	AT ELM FORK TRINITY RIVER BRIDGE	INTERSECTION IMPROVEMENT	12/2010	09/2015	<input type="checkbox"/>	<input type="checkbox"/>	<input checked="" type="checkbox"/>	<input type="checkbox"/>
0918-46-261	0918-46-261	LEWISVILLE	20231	VA	OLD TOWN TRANSIT ORIENTED DEVELOPMENT; BOUNDED BY 100 N. CHARLES ST; 200 N. CHARLES ST	100 W. TO 500 E. BLOCKS OF MAIN STREET AND 100 N. TO 500 S. BLOCKS OF MILL ST	BIKE/PEDESTRIAN	05/2013	01/2015	<input type="checkbox"/>	<input type="checkbox"/>	<input checked="" type="checkbox"/>	<input type="checkbox"/>

**EXHIBIT IV-2 - TXDOT DALLAS
PROJECT IMPLEMENTATION/PROGRESS FROM PREVIOUS YEARS
ROADWAY PROJECTS**

ORIGINAL CSJ	REVISED CSJ	AGENCY	TIP CODE	PROJECT LOCATION	FROM	TO	PROJECT TYPE	ORIGINAL START DATE	REVISED START DATE	STARTED	COMPLETED	DELAYED	CANCELLED
0918-46-234	0918-46-234	LITTLE ELM	20099	CS	ON WITT ROAD FROM ELDORADO PARKWAY (FM 720)	KING ROAD	ADDITION OF LANES	12/2010	09/2009	<input checked="" type="checkbox"/>	<input checked="" type="checkbox"/>	<input type="checkbox"/>	<input type="checkbox"/>
0918-46-271	0918-46-271	LITTLE ELM	11935	VA	BEARD PARK AT FM 720 AND MAIN ST.	WITT ROAD	BIKE/PEDESTRIAN	04/2015	04/2015	<input type="checkbox"/>	<input type="checkbox"/>	<input type="checkbox"/>	<input type="checkbox"/>
0918-24-194	0918-24-194	LUCAS	20278	CR	WEST LUCAS ROAD FROM FM 2551	FM 1378	ADDITION OF LANES	08/2014	08/2014	<input type="checkbox"/>	<input type="checkbox"/>	<input type="checkbox"/>	<input type="checkbox"/>
1392-01-039	1392-01-039	LUCAS	20284	CS	WEST LUCAS ROAD	AT FM 1378 (COUNTRY CLUB)	INTERSECTION IMPROVEMENT	08/2014	08/2013	<input checked="" type="checkbox"/>	<input type="checkbox"/>	<input type="checkbox"/>	<input type="checkbox"/>
0918-24-199	0918-24-199	MCKINNEY	20273	CS	STACY ROAD FROM RIDGE ROAD	SH 121	ADDITION OF LANES	08/2014	01/2014	<input checked="" type="checkbox"/>	<input type="checkbox"/>	<input type="checkbox"/>	<input type="checkbox"/>
2351-01-013	2351-01-013	MCKINNEY	11728	FM 2478	US 380	STONEBRIDGE	ADDITION OF LANES	01/2009	01/2009	<input checked="" type="checkbox"/>	<input checked="" type="checkbox"/>	<input type="checkbox"/>	<input type="checkbox"/>
2351-01-017	2351-01-017	MCKINNEY	54005	FM 2478	US 380	NORTH OF FM 1461	ADDITION OF LANES	08/2035	01/2009	<input checked="" type="checkbox"/>	<input type="checkbox"/>	<input type="checkbox"/>	<input type="checkbox"/>
0918-24-191	0918-24-191	MCKINNEY	20285	FM 3038	VIRGINIA PARKWAY (FM 3038) FROM BELLGROVE DRIVE	US 75	ADDITION OF LANES	08/2014	08/2014	<input type="checkbox"/>	<input type="checkbox"/>	<input type="checkbox"/>	<input type="checkbox"/>

**EXHIBIT IV-2 - TXDOT DALLAS
PROJECT IMPLEMENTATION/PROGRESS FROM PREVIOUS YEARS
ROADWAY PROJECTS**

ORIGINAL CSJ	REVISED CSJ	AGENCY	TIP CODE	PROJECT LOCATION	FROM	TO	PROJECT TYPE	ORIGINAL START DATE	REVISED START DATE	STARTED	COMPLETED	DELAYED	CANCELLED
N/A	N/A	MCKINNEY	11388	VA	STATE HIGHWAY 5 CORRIDOR PLANNING STUDY BEGINNING AT THE NORTHERN CITY LIMITS AND EXTENDING SOUTH TO THE SOUTHERN CITY LIMITS	(GENERALLY EXCLUDING THE DOWNTOWN AREA BETWEEN WALKER ST. AND ANTHONY ST.)	SPECIAL STUDIES	12/2011	01/2013	<input checked="" type="checkbox"/>	<input type="checkbox"/>	<input checked="" type="checkbox"/>	<input type="checkbox"/>
0918-24-203	0918-24-203	MCKINNEY	11943	VA	ON-STREET BICYCLE TREATMENTS		BIKE/PEDESTRIAN	04/2015	01/2015	<input type="checkbox"/>	<input type="checkbox"/>	<input type="checkbox"/>	<input type="checkbox"/>
0918-24-181	0918-24-181	MCKINNEY	20230	VA	HISTORIC FLOUR MILL CATALYST TOD PROJECT; LOUISIANA FROM SH 5 (MCDONALD), 520 FT E OF MURRAY,	ON THROCKMORTON FROM LOUISIANA TO VIRGINIA, ON VIRGINIA FROM THROCKMORTON TO MAIN & ON GREENVILLE FROM DUNGAN TO MURRAY	BIKE/PEDESTRIAN	05/2013	01/2014	<input checked="" type="checkbox"/>	<input type="checkbox"/>	<input checked="" type="checkbox"/>	<input type="checkbox"/>
0918-24-097	0918-24-097	MELISSA	52560	VA	ON MELISSA RD FROM US 75 TO FANNIN RD	AND ON FANNIN RD FROM MELISSA TO MCKINNEY ST/SH 5	BIKE/PEDESTRIAN	08/2011	08/2011	<input checked="" type="checkbox"/>	<input checked="" type="checkbox"/>	<input type="checkbox"/>	<input type="checkbox"/>
N/A	N/A	MESQUITE	11843	CS	ON GALLOWAY AVE FROM GRUBB DR TO TOWN EAST BLVD & TOWN EAST BLVD FROM VIA DEL NORTE	NORTH OF US 80	ITS	09/2009	10/2009	<input checked="" type="checkbox"/>	<input checked="" type="checkbox"/>	<input checked="" type="checkbox"/>	<input type="checkbox"/>
0918-45-883	0918-45-883	MESQUITE	20136	VA	ON MESQUITE HIKE & BIKE TRAIL; NORTHEAST MESQUITE CITY LIMIT	IH 30 TO NORTHWEST DRIVE TO TXU/ONCOR EASEMENT TO TOWNCENTRE DRIVE TO IH 635	BIKE/PEDESTRIAN	12/2010	06/2013	<input checked="" type="checkbox"/>	<input type="checkbox"/>	<input checked="" type="checkbox"/>	<input type="checkbox"/>
0918-47-020	0918-47-020	MESQUITE	20233	VA	THOMASSON SQUARE; BOUNDED BY KARLA DRIVE ON THE NORTH; MOON DRIVE & WHITSON WAY ON THE SOUTH	FORREST DRIVE ON THE EAST, AND THE CITY DRAINAGE CHANNEL ON THE WEST	BIKE/PEDESTRIAN	05/2013	01/2014	<input checked="" type="checkbox"/>	<input type="checkbox"/>	<input checked="" type="checkbox"/>	<input type="checkbox"/>
1394-02-023	1394-02-023	MIDLOTHIAN	83254	FM 1387	WEST OF KENSINGTON DR	EAST OF WALNUT GROVE RD	BOTTLENECK REMOVAL	04/2013	09/2013	<input checked="" type="checkbox"/>	<input type="checkbox"/>	<input checked="" type="checkbox"/>	<input type="checkbox"/>

**EXHIBIT IV-2 - TXDOT DALLAS
PROJECT IMPLEMENTATION/PROGRESS FROM PREVIOUS YEARS
ROADWAY PROJECTS**

ORIGINAL CSJ	REVISED CSJ	AGENCY	TIP CODE	PROJECT LOCATION	FROM	TO	PROJECT TYPE	ORIGINAL START DATE	REVISED START DATE	STARTED	COMPLETED	DELAYED	CANCELLED
0815-08-027	0815-08-027	MIDLOTHIAN	54090	FM 663	SOUTH OF US 287	NORTH OF US 287	INTERSECTION IMPROVEMENT	03/2013	04/2014	<input type="checkbox"/>	<input type="checkbox"/>	<input checked="" type="checkbox"/>	<input type="checkbox"/>
0918-24-200	0918-24-200	MURPHY	20286	CS	BETSY LANE FROM NORTH MURPHY ROAD	MCCREARY ROAD	ADDITION OF LANES	08/2014	08/2014	<input type="checkbox"/>	<input type="checkbox"/>	<input type="checkbox"/>	<input type="checkbox"/>
N/A	N/A	NCTCOG	11338	CS	SUSTAINABLE SUBDIVISION REGULATIONS		SPECIAL STUDIES	10/2006	10/2006	<input checked="" type="checkbox"/>	<input checked="" type="checkbox"/>	<input type="checkbox"/>	<input type="checkbox"/>
N/A	N/A	NCTCOG	11362	CS	SOUTH DALLAS LOGISTICS DISTRICT		SPECIAL STUDIES	07/2010	07/2010	<input checked="" type="checkbox"/>	<input checked="" type="checkbox"/>	<input type="checkbox"/>	<input type="checkbox"/>
0918-00-066	0918-00-066	NCTCOG	11096.1	VA	M&O - SIGNAL INTEGRATION & MONITORING--PHASES 2, 3.1, AND 3.2		TRAFFIC SIGNALS	08/2002	08/2002	<input checked="" type="checkbox"/>	<input checked="" type="checkbox"/>	<input type="checkbox"/>	<input type="checkbox"/>
0918-00-231	0918-00-231	NCTCOG	11186.3	VA	M&O - REGIONAL COMMUNICATION SYSTEM/INTERAGENCY COMMUNICATION NETWORK & SOFTWARE (EASTERN SUBREGION) PHASE III		ITS	01/2012	01/2012	<input checked="" type="checkbox"/>	<input type="checkbox"/>	<input type="checkbox"/>	<input type="checkbox"/>
0918-00-199	0918-00-199	NCTCOG	11186.5	VA	M&O - REGIONAL DATA ARCHIVING		ITS	08/2012	08/2012	<input checked="" type="checkbox"/>	<input type="checkbox"/>	<input type="checkbox"/>	<input type="checkbox"/>
0918-00-117	0918-00-117	NCTCOG	11258	VA	M&O - RAILROAD CROSSING SAFETY EDUCATION PROGRAM		SAFETY	09/2011	09/2011	<input checked="" type="checkbox"/>	<input checked="" type="checkbox"/>	<input type="checkbox"/>	<input type="checkbox"/>

**EXHIBIT IV-2 - TXDOT DALLAS
PROJECT IMPLEMENTATION/PROGRESS FROM PREVIOUS YEARS
ROADWAY PROJECTS**

ORIGINAL CSJ	REVISED CSJ	AGENCY	TIP CODE	PROJECT LOCATION	FROM	TO	PROJECT TYPE	ORIGINAL START DATE	REVISED START DATE	STARTED	COMPLETED	DELAYED	CANCELLED
N/A	N/A	NCTCOG	11394	VA	LBJ/SKILLMAN URBAN PLANNING INITIATIVE BOUND BY FOREST LANE ON THE NORTH; ROYAL LANE ON THE SOUTH	ARBOR PARK DRIVE ON THE WEST; PAGMILL ROAD ON THE EAST	SPECIAL STUDIES	06/2012	06/2012	<input checked="" type="checkbox"/>	<input type="checkbox"/>	<input type="checkbox"/>	<input type="checkbox"/>
N/A	N/A	NCTCOG	11395	VA	BUILDING BLOCKS SUSTAINABLE DEVELOPMENT DISTRICT FROM YOUNG STREET ON THE NORTH, IH 30 ON THE SOUTH	FARMERS' MARKET ON THE EAST; TRINITY RIVER ON THE WEST	SPECIAL STUDIES	08/2010	06/2014	<input type="checkbox"/>	<input type="checkbox"/>	<input checked="" type="checkbox"/>	<input type="checkbox"/>
0918-00-242	0918-00-242	NCTCOG	11492	VA	INCIDENT MANAGEMENT/SAFETY PATROL PILOT PROGRAM		ITS	08/2014	08/2013	<input checked="" type="checkbox"/>	<input type="checkbox"/>	<input type="checkbox"/>	<input type="checkbox"/>
0918-00-106	0918-00-106	NCTCOG	11605	VA	M&O - PARKING CASH-OUT PILOT PROGRAM		SPECIAL STUDIES	05/2006	05/2006	<input checked="" type="checkbox"/>	<input checked="" type="checkbox"/>	<input type="checkbox"/>	<input type="checkbox"/>
0918-00-118	0918-00-118	NCTCOG	11607	VA	M&O - ADMINISTRATION OF VEHICLE & TECHNOLOGY PROJECTS		CLEAN VEHICLE	04/2006	04/2006	<input checked="" type="checkbox"/>	<input checked="" type="checkbox"/>	<input type="checkbox"/>	<input type="checkbox"/>
0918-00-145	0918-00-145	NCTCOG	11611	VA	M&O - REGIONAL EMISSIONS REDUCTION PROGRAM		TRAVEL DEMAND MANAGEMENT	07/2009	05/2013	<input checked="" type="checkbox"/>	<input type="checkbox"/>	<input checked="" type="checkbox"/>	<input type="checkbox"/>
0918-00-214	0918-00-214	NCTCOG	11612	VA	REGIONAL TRIP REDUCTION PROGRAM,	VANPOOL PROGRAM, BIKE/PEDESTRIAN, AND SUSTAINABLE DEVELOPMENT INITIATIVES	TRAVEL DEMAND MANAGEMENT	07/2015	07/2013	<input checked="" type="checkbox"/>	<input type="checkbox"/>	<input type="checkbox"/>	<input type="checkbox"/>
0918-00-218	0918-00-218	NCTCOG	11614.2	VA	M&O - REGIONAL BICYCLE AND PEDESTRIAN/SUSTAINABLE DEVELOPMENT INITIATIVES/SAFETY AUDIT AND IMPLEMENTATION		BIKE/PEDESTRIAN	04/2016	04/2016	<input type="checkbox"/>	<input type="checkbox"/>	<input type="checkbox"/>	<input type="checkbox"/>

**EXHIBIT IV-2 - TXDOT DALLAS
PROJECT IMPLEMENTATION/PROGRESS FROM PREVIOUS YEARS
ROADWAY PROJECTS**

ORIGINAL CSJ	REVISED CSJ	AGENCY	TIP CODE	PROJECT LOCATION	FROM	TO	PROJECT TYPE	ORIGINAL START DATE	REVISED START DATE	STARTED	COMPLETED	DELAYED	CANCELLED
0918-00-178	0918-00-178	NCTCOG	11615	VA	M&O - REGIONAL AERIAL PHOTOGRAPHY DATA COLLECTION/PLANNING	COOPERATIVE DIGITAL AERIAL PHOTOGRAPHY DATA COLLECTION	SPECIAL STUDIES	06/2011	06/2011	<input checked="" type="checkbox"/>	<input type="checkbox"/>	<input type="checkbox"/>	<input type="checkbox"/>
0918-00-224	0918-00-224	NCTCOG	11622	VA	TRAVEL SURVEY BEFORE AND AFTER STUDY		SPECIAL STUDIES	08/2010	09/2011	<input checked="" type="checkbox"/>	<input type="checkbox"/>	<input checked="" type="checkbox"/>	<input type="checkbox"/>
2964-01-044	2964-01-044	NCTCOG	11623	VA	M&O - TRAVEL SURVEY AND CORRIDOR PEAK PRICING BEFORE AND AFTER STUDY FOR SH 161 AND OTHER LOCATIONS		SPECIAL STUDIES	09/2011	N/A	<input type="checkbox"/>	<input type="checkbox"/>	<input type="checkbox"/>	<input checked="" type="checkbox"/>
0918-00-155	0918-00-155	NCTCOG	11624	VA	M&O - TRUCK LANE RESTRICTIONS ON IH 20, IH 30, AND IH 45		SAFETY	10/2009	10/2009	<input checked="" type="checkbox"/>	<input checked="" type="checkbox"/>	<input type="checkbox"/>	<input type="checkbox"/>
N/A	N/A	NCTCOG	11628	VA	M&O - DFW REGIONAL ECONOMIC DEVELOPMENT PLAN		OTHER	09/2007	N/A	<input type="checkbox"/>	<input type="checkbox"/>	<input type="checkbox"/>	<input checked="" type="checkbox"/>
0918-00-913	0918-00-232, 0918-00-233, 0918-00-912, 0918-00-913	NCTCOG	11629	VA	M&O - REGIONAL CONGESTION MANAGEMENT PLANNING AND DATA COLLECTION		ITS	04/2016	08/2013	<input checked="" type="checkbox"/>	<input type="checkbox"/>	<input type="checkbox"/>	<input type="checkbox"/>
0918-00-203	0918-00-203	NCTCOG	11630	VA	M&O - REGIONAL ITS FUNDING POOL		ITS	05/2014	05/2016	<input type="checkbox"/>	<input type="checkbox"/>	<input checked="" type="checkbox"/>	<input type="checkbox"/>
0918-00-208	0918-00-208	NCTCOG	11631	VA	M&O - ENVIRONMENTAL JUSTICE STUDY FOR TOLLROADS		SPECIAL STUDIES	09/2014	09/2014	<input type="checkbox"/>	<input type="checkbox"/>	<input type="checkbox"/>	<input type="checkbox"/>

**EXHIBIT IV-2 - TXDOT DALLAS
PROJECT IMPLEMENTATION/PROGRESS FROM PREVIOUS YEARS
ROADWAY PROJECTS**

ORIGINAL CSJ	REVISED CSJ	AGENCY	TIP CODE	PROJECT LOCATION	FROM	TO	PROJECT TYPE	ORIGINAL START DATE	REVISED START DATE	STARTED	COMPLETED	DELAYED	CANCELLED
0918-00-220	0918-00-220	NCTCOG	11633	VA	M&O - PROGRAM OVERSIGHT COORDINATION		ALTERNATIVE FUELS	07/2013	06/2013	<input checked="" type="checkbox"/>	<input type="checkbox"/>	<input type="checkbox"/>	<input type="checkbox"/>
N/A	N/A	NCTCOG	11634	VA	M&O - MANAGED LANE TECHNOLOGY ASSESSMENT		SPECIAL STUDIES	10/2012	10/2012	<input checked="" type="checkbox"/>	<input type="checkbox"/>	<input type="checkbox"/>	<input type="checkbox"/>
0918-00-238	0918-00-238	NCTCOG	11635	VA	M&O - IMPLEMENTATION/ADMINISTRATION OF AIR QUALITY AND TRANSPORTATION PROJECTS FUNDED WITH RTR FUNDS		ALTERNATIVE FUELS	05/2013	05/2013	<input checked="" type="checkbox"/>	<input type="checkbox"/>	<input type="checkbox"/>	<input type="checkbox"/>
N/A	N/A	NCTCOG	11636	VA	M&O - RTC SUSTAINABLE DEVELOPMENT PROGRAM		SPECIAL STUDIES	10/2011	10/2011	<input checked="" type="checkbox"/>	<input type="checkbox"/>	<input type="checkbox"/>	<input type="checkbox"/>
0918-00-952	0918-00-952	NCTCOG	11770	VA	REGIONAL DATA AND VIDEO COMMUNICATION SYSTEM		ITS	08/2014	N/A	<input type="checkbox"/>	<input type="checkbox"/>	<input type="checkbox"/>	<input checked="" type="checkbox"/>
N/A	N/A	NCTCOG	11802.2	VA	LOCAL MATCH FOR M&O - HIGH-EMITTING VEHICLE PROGRAM		ALTERNATIVE FUELS	10/2006	10/2006	<input checked="" type="checkbox"/>	<input checked="" type="checkbox"/>	<input type="checkbox"/>	<input type="checkbox"/>
N/A	N/A	NCTCOG	11838	VA	CLEAN VEHICLE REGULATED FLEET PROGRAM (EASTERN REGION)		ALTERNATIVE FUELS	09/2008	09/2008	<input checked="" type="checkbox"/>	<input checked="" type="checkbox"/>	<input type="checkbox"/>	<input type="checkbox"/>
N/A	N/A	NCTCOG	11839.1	VA	M&O - AIR QUALITY PUBLIC EDUCATION AND INFORMATION PROGRAM (EASTERN REGION)		SPECIAL STUDIES	10/2007	10/2007	<input checked="" type="checkbox"/>	<input checked="" type="checkbox"/>	<input type="checkbox"/>	<input type="checkbox"/>

**EXHIBIT IV-2 - TXDOT DALLAS
PROJECT IMPLEMENTATION/PROGRESS FROM PREVIOUS YEARS
ROADWAY PROJECTS**

ORIGINAL CSJ	REVISED CSJ	AGENCY	TIP CODE	PROJECT LOCATION	FROM	TO	PROJECT TYPE	ORIGINAL START DATE	REVISED START DATE	STARTED	COMPLETED	DELAYED	CANCELLED
N/A	N/A	NCTCOG	11886.1	VA	M&O - LOCAL MATCH FOR RTC AIR QUALITY PROGRAMS (EASTERN SUBREGION)		SPECIAL STUDIES	10/2007	10/2007	<input checked="" type="checkbox"/>	<input type="checkbox"/>	<input type="checkbox"/>	<input type="checkbox"/>
N/A	N/A	NCTCOG	11888.2	VA	M&O - LOCAL MATCH FOR REGIONAL FAA GRANT APPLICATION (EASTERN SUBREGION)		SPECIAL STUDIES	08/2008	08/2008	<input checked="" type="checkbox"/>	<input type="checkbox"/>	<input type="checkbox"/>	<input type="checkbox"/>
N/A	N/A	NCTCOG	11888.3	VA	M&O - REGIONAL STUDY OF AVIATION IN HIGHER EDUCATION		SPECIAL STUDIES	05/2009	05/2009	<input checked="" type="checkbox"/>	<input type="checkbox"/>	<input type="checkbox"/>	<input type="checkbox"/>
N/A	N/A	NCTCOG	11889.2	VA	M&O - ADMINISTRATION OF LOCAL AIR QUALITY AND SUSTAINABLE DEVELOPMENT PROGRAMS/OTHER RTC ACTIVITIES (EASTERN SUBREGION)		SPECIAL STUDIES	09/2008	10/2017	<input checked="" type="checkbox"/>	<input type="checkbox"/>	<input checked="" type="checkbox"/>	<input type="checkbox"/>
N/A	N/A	NCTCOG	11890	VA	M&O - TRANSPORTATION DEPT VEHICLE		ALTERNATIVE FUELS	09/2007	09/2007	<input checked="" type="checkbox"/>	<input type="checkbox"/>	<input type="checkbox"/>	<input type="checkbox"/>
0918-00-237	0918-00-237	NCTCOG	11893.3	VA	511 TRAVELER INFORMATION SYSTEM (ITS)		ITS	08/2015	08/2015	<input type="checkbox"/>	<input type="checkbox"/>	<input type="checkbox"/>	<input type="checkbox"/>
0918-47-084	0918-47-084	NCTCOG	11918	VA	DISADVANTAGED COMMUNITY TRAINING, EMPLOYMENT, & MINORITY CONTRACTING PROGRAM		SPECIAL STUDIES	08/2013	08/2014	<input type="checkbox"/>	<input type="checkbox"/>	<input checked="" type="checkbox"/>	<input type="checkbox"/>
N/A	N/A	NCTCOG	11924	VA	SD SUSTAINABLE DEVELOPMENT CALL FOR PROJECTS POOL (PLACEHOLDER)		OTHER	09/2012	N/A	<input type="checkbox"/>	<input type="checkbox"/>	<input type="checkbox"/>	<input type="checkbox"/>

**EXHIBIT IV-2 - TXDOT DALLAS
PROJECT IMPLEMENTATION/PROGRESS FROM PREVIOUS YEARS
ROADWAY PROJECTS**

ORIGINAL CSJ	REVISED CSJ	AGENCY	TIP CODE	PROJECT LOCATION	FROM	TO	PROJECT TYPE	ORIGINAL START DATE	REVISED START DATE	STARTED	COMPLETED	DELAYED	CANCELLED
0918-47-091	0918-47-091	NCTCOG	11926	VA	SIDEWALK/LANDSCAPING CONSTRUCTION PILOT PROJECT		BIKE/PEDESTRIAN	08/2014	08/2014	<input type="checkbox"/>	<input type="checkbox"/>	<input checked="" type="checkbox"/>	<input type="checkbox"/>
0918-24-161	0918-24-161	NCTCOG	20054	VA	COTTONBELT PASSENGER RAIL CORRIDOR; FROM DFWIA	NORTH CENTRAL/RED LINE (COLLIN COUNTY SECTION)	RAIL TRANSIT	12/2010	12/2010	<input checked="" type="checkbox"/>	<input type="checkbox"/>	<input type="checkbox"/>	<input type="checkbox"/>
0918-24-160	0918-24-160	NCTCOG	20070	VA	BNSF PASSENGER RAIL FROM DENTON/COLLIN COUNTY LINE	NORTH FRISCO (COLLIN COUNTY SECTION)	RAIL TRANSIT	12/2010	12/2010	<input checked="" type="checkbox"/>	<input type="checkbox"/>	<input type="checkbox"/>	<input type="checkbox"/>
0918-45-877	0918-45-877	NCTCOG	20168	VA	EAST COTTONBELT RAIL CORRIDOR FROM DFWIA	NORTH CENTRAL RED LINE (DALLAS COUNTY SECTION)	RAIL TRANSIT	09/2010	08/2009	<input checked="" type="checkbox"/>	<input type="checkbox"/>	<input type="checkbox"/>	<input type="checkbox"/>
0918-00-191	0918-00-191	NCTCOG	20254	VA	HOV OPERATIONS OUTSIDE DART SERVICE AREA		HOV	05/2013	08/2013	<input checked="" type="checkbox"/>	<input checked="" type="checkbox"/>	<input type="checkbox"/>	<input type="checkbox"/>
0918-00-191	0918-00-191	NCTCOG	20254.2	VA	HOV OPERATIONS OUTSIDE DART SERVICE AREA		HOV	08/2014	08/2014	<input type="checkbox"/>	<input type="checkbox"/>	<input type="checkbox"/>	<input type="checkbox"/>
0918-00-197	0918-00-197	NCTCOG	20255	VA	METROPOLITAN PLANNING ORGANIZATION (MPO) PLANNING SUPPORT AND ASSISTANCE FOR SURFACE TRANSPORTATION PROJECTS	PROVIDE PLANNING SUPPORT AND TECHNICAL EXPERTISE FOR ON- AND OFF-SYSTEM TRANSPORTATION PROJECTS IN THE REGION	SPECIAL STUDIES	08/2016	08/2016	<input type="checkbox"/>	<input type="checkbox"/>	<input type="checkbox"/>	<input type="checkbox"/>
0918-00-198	0918-00-198	NCTCOG	20256	VA	EXPEDITE 404 PERMITS AND DEVELOP REGIONAL MITIGATION BANK		SPECIAL STUDIES	04/2012	04/2012	<input checked="" type="checkbox"/>	<input type="checkbox"/>	<input type="checkbox"/>	<input type="checkbox"/>

**EXHIBIT IV-2 - TXDOT DALLAS
PROJECT IMPLEMENTATION/PROGRESS FROM PREVIOUS YEARS
ROADWAY PROJECTS**

ORIGINAL CSJ	REVISED CSJ	AGENCY	TIP CODE	PROJECT LOCATION	FROM	TO	PROJECT TYPE	ORIGINAL START DATE	REVISED START DATE	STARTED	COMPLETED	DELAYED	CANCELLED
0918-00-229	0918-00-229	NCTCOG	20267	VA	M&O - SAFETY ASSURANCE REVIEWS (SAR) AT VARIOUS LOCATIONS		SPECIAL STUDIES	08/2012	08/2012	<input checked="" type="checkbox"/>	<input type="checkbox"/>	<input type="checkbox"/>	<input type="checkbox"/>
0918-24-185	0918-24-185	NCTCOG	20268.1	VA	WATER COORDINATION PHASE 1		SPECIAL STUDIES	08/2013	08/2014	<input type="checkbox"/>	<input type="checkbox"/>	<input checked="" type="checkbox"/>	<input type="checkbox"/>
0918-24-186	0918-24-186	NCTCOG	20268.2	VA	CORRIDOR FEASIBILITY AND PRELIMINARY ENGINEERING FOR NETEX AND SH 78 (PHASE 2)		SPECIAL STUDIES	08/2013	08/2013	<input checked="" type="checkbox"/>	<input type="checkbox"/>	<input type="checkbox"/>	<input type="checkbox"/>
0918-00-914	0091-80-097	NCTCOG	20269	VA	TXDOT MANAGEMENT SYSTEM OPERATIONS PROGRAM		ITS	08/2013	08/2014	<input type="checkbox"/>	<input type="checkbox"/>	<input checked="" type="checkbox"/>	<input type="checkbox"/>
2964-01-040	2964-01-040	NTTA	20009	SH 161	AT UNION PACIFIC RAILROAD	JEFFERSON AND MAIN STREETS IN GRAND PRAIRIE	INTERCHANGE	01/2013	12/2011	<input checked="" type="checkbox"/>	<input checked="" type="checkbox"/>	<input type="checkbox"/>	<input type="checkbox"/>
2964-01-038	2964-01-038	NTTA	53080	SH 161	IH 20	NORTH OF IH 30	NEW ROADWAY	01/2012	01/2012	<input checked="" type="checkbox"/>	<input checked="" type="checkbox"/>	<input type="checkbox"/>	<input type="checkbox"/>
3559-01-004	3559-01-004	NTTA	54068	SH 170	TARRANT COUNTY LINE	SH 114 INTERCHANGE	NEW ROADWAY	09/2016	09/2016	<input type="checkbox"/>	<input type="checkbox"/>	<input type="checkbox"/>	<input type="checkbox"/>
2964-06-011	2964-06-011	NTTA	54015	SH 190	IH 30	US 80	NEW ROADWAY	01/2025	01/2035	<input type="checkbox"/>	<input type="checkbox"/>	<input checked="" type="checkbox"/>	<input type="checkbox"/>

**EXHIBIT IV-2 - TXDOT DALLAS
PROJECT IMPLEMENTATION/PROGRESS FROM PREVIOUS YEARS
ROADWAY PROJECTS**

ORIGINAL CSJ	REVISED CSJ	AGENCY	TIP CODE	PROJECT LOCATION	FROM	TO	PROJECT TYPE	ORIGINAL START DATE	REVISED START DATE	STARTED	COMPLETED	DELAYED	CANCELLED
N/A	N/A	NTTA	84135	SH 66	PRESIDENT GEORGE BUSH TURNPIKE	SAM RAYBURN TOLLWAY	ADDITION OF LANES	08/2014	03/2015	<input type="checkbox"/>	<input type="checkbox"/>	<input checked="" type="checkbox"/>	<input type="checkbox"/>
0918-45-862	0918-45-862	NTTA	11538	VA	TRINITY PARKWAY FROM IH 35E/SH 183 SPLIT	SH 310/US 175	NEW ROADWAY	01/2025	09/2014	<input type="checkbox"/>	<input type="checkbox"/>	<input checked="" type="checkbox"/>	<input type="checkbox"/>
0918-24-145	0918-24-145	PLANO	11107	CS	CITYWIDE BICYCLE ROUTE SYSTEM IMPROVEMENTS	THROUGHOUT CITY OF PLANO	BIKE/PEDESTRIAN	01/2012	N/A	<input type="checkbox"/>	<input type="checkbox"/>	<input type="checkbox"/>	<input checked="" type="checkbox"/>
0918-24-127	0918-24-127	PLANO	11110	CS	ON SPRING CREEK PARKWAY	AT COIT ROAD IN THE CITY OF PLANO	INTERSECTION IMPROVEMENT	04/2016	04/2016	<input type="checkbox"/>	<input type="checkbox"/>	<input checked="" type="checkbox"/>	<input type="checkbox"/>
0918-24-143	0918-24-143	PLANO	11796	CS	ON WINDHAVEN PKWY FROM 220 FEET WEST OF GENTLE WAY	SPRING CREEK PARKWAY	ADDITION OF LANES	11/2014	07/2014	<input type="checkbox"/>	<input type="checkbox"/>	<input checked="" type="checkbox"/>	<input type="checkbox"/>
N/A	N/A	PLANO	11804	CS	ON CUSTER RD FROM HEDGECOXE RD	MCDERMOTT DR	ITS	07/2010	07/2010	<input checked="" type="checkbox"/>	<input checked="" type="checkbox"/>	<input type="checkbox"/>	<input type="checkbox"/>
0918-24-144	0918-24-144	PLANO	11850	CS	ON 15TH STREET FROM AVENUE G	CHISHOLM TRAIL AT 15TH ST	BIKE/PEDESTRIAN	08/2013	06/2014	<input type="checkbox"/>	<input type="checkbox"/>	<input checked="" type="checkbox"/>	<input type="checkbox"/>
0918-24-157	0918-24-157	PLANO	20050	CS	ON SPRING CREEK PKWY	AT INDEPENDENCE PKWY AND CUSTER RD	INTERSECTION IMPROVEMENT	12/2010	03/2013	<input checked="" type="checkbox"/>	<input type="checkbox"/>	<input checked="" type="checkbox"/>	<input type="checkbox"/>

**EXHIBIT IV-2 - TXDOT DALLAS
PROJECT IMPLEMENTATION/PROGRESS FROM PREVIOUS YEARS
ROADWAY PROJECTS**

ORIGINAL CSJ	REVISED CSJ	AGENCY	TIP CODE	PROJECT LOCATION	FROM	TO	PROJECT TYPE	ORIGINAL START DATE	REVISED START DATE	STARTED	COMPLETED	DELAYED	CANCELLED
0918-24-156	0918-24-156	PLANO	20058	CS	ON PARKER ROAD	AT COIT ROAD, CUSTER AND ALMA ROAD	INTERSECTION IMPROVEMENT	12/2010	06/2014	<input type="checkbox"/>	<input type="checkbox"/>	<input checked="" type="checkbox"/>	<input type="checkbox"/>
0918-24-155	0918-24-155	PLANO	20059	CS	ON PARK BLVD; FROM COIT ROAD	TO JUPITER ROAD	INTERSECTION IMPROVEMENT	10/2011	04/2014	<input type="checkbox"/>	<input type="checkbox"/>	<input checked="" type="checkbox"/>	<input type="checkbox"/>
0918-24-154	0918-24-154	PLANO	20060	CS	ON LEGACY; INDEPENDENCE PARKWAY	K AVENUE	INTERSECTION IMPROVEMENT	12/2010	09/2014	<input type="checkbox"/>	<input type="checkbox"/>	<input checked="" type="checkbox"/>	<input type="checkbox"/>
0918-24-153	0918-24-153	PLANO	20061	CS	ON INDEPENDENCE PKWY; FROM 15TH ST	TO PARKER RD	INTERSECTION IMPROVEMENT	07/2009	04/2014	<input type="checkbox"/>	<input type="checkbox"/>	<input checked="" type="checkbox"/>	<input type="checkbox"/>
0918-24-952	0918-24-100	PLANO	29002	CS	EAST SIDE VILLAGE PEDESTRIAN SIDEWALK AND STREET AMENITIES	14TH STREET TO 15TH STREET	BIKE/PEDESTRIAN	08/2014	N/A	<input type="checkbox"/>	<input type="checkbox"/>	<input type="checkbox"/>	<input checked="" type="checkbox"/>
0091-05-053	0091-05-053	PLANO	11461	SH 289	AT INTERSECTION OF PLANO PARKWAY		INTERSECTION IMPROVEMENT	09/2015	09/2015	<input type="checkbox"/>	<input type="checkbox"/>	<input type="checkbox"/>	<input type="checkbox"/>
0091-05-057	0091-05-057	PLANO	20057	SH 289	AT HEADQUARTERS RD, HEDGCOXE RD	SPRING CREEK PKWY, PARKER RD AND TENNYSON PKWY	INTERSECTION IMPROVEMENT	08/2013	08/2013	<input checked="" type="checkbox"/>	<input type="checkbox"/>	<input type="checkbox"/>	<input type="checkbox"/>
0918-24-099	0918-24-099	PLANO	11318.1	VA	PLANO TRANSIT VILLAGE; FROM 12 TH	SH 190/ BUSH TURNPIKE	BIKE/PEDESTRIAN	06/2015	01/2015	<input type="checkbox"/>	<input type="checkbox"/>	<input type="checkbox"/>	<input type="checkbox"/>

**EXHIBIT IV-2 - TXDOT DALLAS
PROJECT IMPLEMENTATION/PROGRESS FROM PREVIOUS YEARS
ROADWAY PROJECTS**

ORIGINAL CSJ	REVISED CSJ	AGENCY	TIP CODE	PROJECT LOCATION	FROM	TO	PROJECT TYPE	ORIGINAL START DATE	REVISED START DATE	STARTED	COMPLETED	DELAYED	CANCELLED
0918-24-118	0918-24-118	PLANO	11462	VA	PLANO PKWY	AT JUPITER RD	INTERSECTION IMPROVEMENT	06/2008	06/2008	<input checked="" type="checkbox"/>	<input checked="" type="checkbox"/>	<input type="checkbox"/>	<input type="checkbox"/>
0918-24-192	0918-24-192	PLANO	20287	VA	COTTON BELT	AT SHILOH ROAD	RAIL TRANSIT	08/2013	12/2012	<input checked="" type="checkbox"/>	<input checked="" type="checkbox"/>	<input type="checkbox"/>	<input type="checkbox"/>
0918-24-190	0918-24-190	PRINCETON	20281	US 380	AT SECOND STREET		INTERSECTION IMPROVEMENT	04/2013	09/2013	<input checked="" type="checkbox"/>	<input type="checkbox"/>	<input checked="" type="checkbox"/>	<input type="checkbox"/>
0918-22-140	0918-22-140	RED OAK	20226	CS	RED OAK ROAD FROM SH 342	LIVE OAK	ADDITION OF LANES	04/2011	03/2011	<input checked="" type="checkbox"/>	<input checked="" type="checkbox"/>	<input type="checkbox"/>	<input type="checkbox"/>
0918-47-077	0918-47-077	RICHARDSON	11116	CS	ON DUCK CREEK TRAIL, FROM PLANO RD	CAMPBELL/US 75 IN RICHARDSON	BIKE/PEDESTRIAN	04/2015	04/2017	<input type="checkbox"/>	<input type="checkbox"/>	<input checked="" type="checkbox"/>	<input type="checkbox"/>
N/A	N/A	RICHARDSON	11349	CS	EASTSIDE SUSTAINABLE DEVELOPMENT PROJECT BOUNDED BY GREENVILLE AVENUE TO THE EAST, CENTRAL EXPRESSWAY TO THE WEST	CAMPBELL ROAD TO THE NORTH, AND GREENVILLE AVENUE TO THE SOUTH, PEDESTRIAN AMENITIES (SIDEWALKS ALONG ROADWAY BEING CONSTRUCTED)	NEW ROADWAY	01/2007	01/2007	<input checked="" type="checkbox"/>	<input checked="" type="checkbox"/>	<input type="checkbox"/>	<input type="checkbox"/>
0918-45-821	0918-45-821	RICHARDSON	11792	CS	GALATYN PKWY EXTENSION FROM US 75	PALISADES BLVD	INTERSECTION IMPROVEMENT	09/2011	09/2011	<input checked="" type="checkbox"/>	<input type="checkbox"/>	<input type="checkbox"/>	<input type="checkbox"/>
0918-45-917	0918-45-917	RICHARDSON	11797	CS	ALONG CENTRAL TRAIL	AT CAMPBELL RD IN RICHARDSON	BIKE/PEDESTRIAN	01/2016	N/A	<input type="checkbox"/>	<input type="checkbox"/>	<input type="checkbox"/>	<input checked="" type="checkbox"/>

**EXHIBIT IV-2 - TXDOT DALLAS
PROJECT IMPLEMENTATION/PROGRESS FROM PREVIOUS YEARS
ROADWAY PROJECTS**

ORIGINAL CSJ	REVISED CSJ	AGENCY	TIP CODE	PROJECT LOCATION	FROM	TO	PROJECT TYPE	ORIGINAL START DATE	REVISED START DATE	STARTED	COMPLETED	DELAYED	CANCELLED
N/A	N/A	RICHARDSON	11847	CS	SIDEWALKS TO DART RAIL STATIONS W/IN 1/2 MILE RADIUS OF DART SPRING VALLEY STATION, ARAPAHO STATION, & GALATYN PARK STATION		BIKE/PEDESTRIAN	12/2012	05/2014	<input type="checkbox"/>	<input type="checkbox"/>	<input checked="" type="checkbox"/>	<input type="checkbox"/>
0918-24-168	0918-24-168	RICHARDSON	20068	CS	ALMA DRIVE AT RENNER ROAD AND SH 190	JUPITER AT SH 190/PGBT; RENNER AT JUPITER	INTERSECTION IMPROVEMENT	12/2010	12/2013	<input checked="" type="checkbox"/>	<input type="checkbox"/>	<input checked="" type="checkbox"/>	<input type="checkbox"/>
0918-47-056	0918-47-056	RICHARDSON	20258	CS	CENTRAL TRAIL ARAPAHO FROM DART ARAPAHO LRT STATION PLATFORM	BUCKINGHAM ROAD	BIKE/PEDESTRIAN	07/2013	07/2013	<input checked="" type="checkbox"/>	<input type="checkbox"/>	<input type="checkbox"/>	<input type="checkbox"/>
0918-24-193	0918-24-193	RICHARDSON	20272	CS	INFOCOM FROM US 75	PLANO ROAD/DART RAIL LINE	NEW ROADWAY	05/2013	08/2013	<input checked="" type="checkbox"/>	<input type="checkbox"/>	<input checked="" type="checkbox"/>	<input type="checkbox"/>
0918-24-189	0918-24-189	RICHARDSON	20276	CS	ROUTH CREEK PARKWAY FROM RENNER	INFOCOM	NEW ROADWAY	08/2013	08/2013	<input checked="" type="checkbox"/>	<input type="checkbox"/>	<input type="checkbox"/>	<input type="checkbox"/>
0918-24-187	0918-24-187	RICHARDSON	20283	CS	EAST INFOCOM FROM PLANO ROAD	WYNDHAM	NEW ROADWAY	08/2013	08/2013	<input checked="" type="checkbox"/>	<input type="checkbox"/>	<input type="checkbox"/>	<input type="checkbox"/>
0918-47-081	0918-47-081	RICHARDSON	83220	CS	CENTRAL TRAIL RESTLAND	FROM BUCKINGHAM RD TO RESTLAND BLVD	BIKE/PEDESTRIAN	08/2013	06/2016	<input type="checkbox"/>	<input type="checkbox"/>	<input checked="" type="checkbox"/>	<input type="checkbox"/>
0047-47-074	0047-47-074	RICHARDSON	11794.2	US 75	AT CAMPBELL ROAD IN RICHARDSON		INTERSECTION IMPROVEMENT	08/2015	08/2015	<input type="checkbox"/>	<input type="checkbox"/>	<input checked="" type="checkbox"/>	<input type="checkbox"/>

**EXHIBIT IV-2 - TXDOT DALLAS
PROJECT IMPLEMENTATION/PROGRESS FROM PREVIOUS YEARS
ROADWAY PROJECTS**

ORIGINAL CSJ	REVISED CSJ	AGENCY	TIP CODE	PROJECT LOCATION	FROM	TO	PROJECT TYPE	ORIGINAL START DATE	REVISED START DATE	STARTED	COMPLETED	DELAYED	CANCELLED
0047-07-212	0047-07-212	RICHARDSON	11795	US 75	AT CAMPBELL RD IN RICHARDSON		SPECIAL STUDIES	04/2015	N/A	<input type="checkbox"/>	<input type="checkbox"/>	<input type="checkbox"/>	<input checked="" type="checkbox"/>
N/A	N/A	RICHARDSON	11115	VA	TMC LINKAGE & SYSTEM UPGRADE		ITS	06/2011	06/2011	<input checked="" type="checkbox"/>	<input checked="" type="checkbox"/>	<input type="checkbox"/>	<input type="checkbox"/>
1015-01-018	1015-01-018	ROCKWALL CO	55018	FM 549	SH 276	IH 30	ADDITION OF LANES	08/2012	08/2012	<input checked="" type="checkbox"/>	<input checked="" type="checkbox"/>	<input type="checkbox"/>	<input type="checkbox"/>
1015-01-024	1015-01-024	ROCKWALL CO	83221	FM 549	SH 205	SH 276	ADDITION OF LANES	11/2025	09/2010	<input checked="" type="checkbox"/>	<input type="checkbox"/>	<input type="checkbox"/>	<input type="checkbox"/>
1017-01-015	1017-01-015	ROCKWALL CO	55006	FM 552	SH 205	SH 66	ADDITION OF LANES	04/2025	09/2010	<input checked="" type="checkbox"/>	<input type="checkbox"/>	<input type="checkbox"/>	<input type="checkbox"/>
0009-12-074	0009-12-074	ROCKWALL CO	11714	IH 30	AT ERBY CAMPBELL BLVD		INTERCHANGE	01/2012	01/2012	<input checked="" type="checkbox"/>	<input type="checkbox"/>	<input type="checkbox"/>	<input type="checkbox"/>
1015-01-023	1015-01-023	ROCKWALL COUNTY	83222	FM 3549	IH 30	NORTH OF SH 66	ADDITION OF LANES	09/2016	09/2010	<input checked="" type="checkbox"/>	<input type="checkbox"/>	<input type="checkbox"/>	<input type="checkbox"/>
N/A	N/A	ROWLETT	11353	CS	DOWNTOWN MIXED-USE DEVELOPMENT FROM KIRBY RD TO THE EAST, ROWLETT RD TO THE WEST, BIG A RD TO THE NORTH	MAIN ST TO THE SOUTH	BIKE/PEDESTRIAN	11/2011	03/2013	<input checked="" type="checkbox"/>	<input type="checkbox"/>	<input checked="" type="checkbox"/>	<input type="checkbox"/>

**EXHIBIT IV-2 - TXDOT DALLAS
PROJECT IMPLEMENTATION/PROGRESS FROM PREVIOUS YEARS
ROADWAY PROJECTS**

ORIGINAL CSJ	REVISED CSJ	AGENCY	TIP CODE	PROJECT LOCATION	FROM	TO	PROJECT TYPE	ORIGINAL START DATE	REVISED START DATE	STARTED	COMPLETED	DELAYED	CANCELLED
0918-45-807	0918-45-807	ROWLETT	11717	CS	ON ROWLETT ROAD FROM MILLER ROAD	CENTURY DRIVE IN ROWLETT	ADDITION OF LANES	05/2011	05/2011	<input checked="" type="checkbox"/>	<input checked="" type="checkbox"/>	<input type="checkbox"/>	<input type="checkbox"/>
0918-45-865	0918-45-865	ROWLETT	20145	CS	MERRITT ROAD FROM PGBT INTERSECTION IN SACHSE EASTWARD	CHIESA RD & LIBERTY GROVE RD INTERSECTION NORTH OF PGBT IN ROWLETT	ADDITION OF LANES	09/2010	08/2011	<input checked="" type="checkbox"/>	<input checked="" type="checkbox"/>	<input checked="" type="checkbox"/>	<input type="checkbox"/>
N/A	N/A	ROWLETT	11828	VA	IH 30 & DALROCK RD (NE CORNER)		PARK & RIDE/RAIL STATION	06/2012	N/A	<input type="checkbox"/>	<input type="checkbox"/>	<input type="checkbox"/>	<input checked="" type="checkbox"/>
0918-45-878	0918-45-878	SACHSE	20129	CS	ON BUNKER HILL RD; SH 78	NEW MILES ROAD	ADDITION OF LANES	12/2010	12/2010	<input checked="" type="checkbox"/>	<input checked="" type="checkbox"/>	<input type="checkbox"/>	<input type="checkbox"/>
0751-01-044	0751-01-044	TERRELL	53134	FM 148	SP 557	IH 20	ADDITION OF LANES	08/2013	11/2013	<input checked="" type="checkbox"/>	<input type="checkbox"/>	<input checked="" type="checkbox"/>	<input type="checkbox"/>
0751-01-046	0751-01-046	TERRELL	83257	FM 148	SOUTH OF US 80	SP 557	ADDITION OF LANES	06/2015	04/2016	<input type="checkbox"/>	<input type="checkbox"/>	<input checked="" type="checkbox"/>	<input type="checkbox"/>
0095-14-020	0095-14-020	TERRELL	53185	IH 20	FM 148	SP 557	NEW ROADWAY	08/2014	05/2014	<input type="checkbox"/>	<input type="checkbox"/>	<input type="checkbox"/>	<input type="checkbox"/>
0495-01-056	0495-01-056	TERRELL	53138	SP 557	AT CR 305		INTERCHANGE	01/2013	01/2013	<input checked="" type="checkbox"/>	<input type="checkbox"/>	<input type="checkbox"/>	<input type="checkbox"/>

**EXHIBIT IV-2 - TXDOT DALLAS
PROJECT IMPLEMENTATION/PROGRESS FROM PREVIOUS YEARS
ROADWAY PROJECTS**

ORIGINAL CSJ	REVISED CSJ	AGENCY	TIP CODE	PROJECT LOCATION	FROM	TO	PROJECT TYPE	ORIGINAL START DATE	REVISED START DATE	STARTED	COMPLETED	DELAYED	CANCELLED
0495-01-066	0495-01-066	TERRELL	83224	SP 557	FM 148	IH 20	NEW ROADWAY	08/2015	05/2015	<input type="checkbox"/>	<input type="checkbox"/>	<input type="checkbox"/>	<input type="checkbox"/>
0495-01-060	0495-01-060	TERRELL	83256	SP 557	LAS LOMAS PARKWAY (CR 305)	FM 148	ADDITION OF LANES	09/2015	09/2014	<input type="checkbox"/>	<input type="checkbox"/>	<input type="checkbox"/>	<input type="checkbox"/>
0495-01-065	0495-01-065	TERRELL	83262	SP 557	LAS LOMAS PARKWAY (CR 305)		ADDITION OF LANES	08/2020	01/2016	<input type="checkbox"/>	<input type="checkbox"/>	<input type="checkbox"/>	<input type="checkbox"/>
0918-11-085	0918-11-085	TERRELL	11941	VA	TERRELL PEDESTRIAN IMPROVEMENTS ALONG SH 34 FROM COLLEGE ST TO ROSE ST	AND ALONG W. GROVE ST FROM BOWSER ST TO ROCKWALL ST.	BIKE/PEDESTRIAN	04/2015	06/2015	<input type="checkbox"/>	<input type="checkbox"/>	<input checked="" type="checkbox"/>	<input type="checkbox"/>
0918-46-248	0918-46-248	THE COLONY	20101	CS	ON PLANO PARKWAY FROM SH 121	0.4 MILES SOUTH OF WINDHAVEN PARKWAY	ADDITION OF LANES	04/2012	04/2012	<input checked="" type="checkbox"/>	<input type="checkbox"/>	<input type="checkbox"/>	<input type="checkbox"/>
0918-46-247	0918-46-247	THE COLONY	20102	CS	ON N. COLONY BLVD; CURRY DRIVE (0.1 MILE WEST OF MAIN STREET)	PAIGE ROAD	ADDITION OF LANES	12/2010	12/2010	<input checked="" type="checkbox"/>	<input type="checkbox"/>	<input type="checkbox"/>	<input type="checkbox"/>
0918-46-249	0918-46-249	THE COLONY	20119	CS	ON MEMORIAL DRIVE FROM MORNING STAR	STANDRIDGE DRIVE	TRAFFIC SIGNAL IMPROVEMENT	07/2011	07/2011	<input checked="" type="checkbox"/>	<input type="checkbox"/>	<input type="checkbox"/>	<input type="checkbox"/>
0364-03-095	0364-03-095	THE COLONY	55007	SH 121	AT SOUTH COLONY BLVD		INTERSECTION IMPROVEMENT	06/2013	06/2013	<input checked="" type="checkbox"/>	<input type="checkbox"/>	<input type="checkbox"/>	<input type="checkbox"/>

**EXHIBIT IV-2 - TXDOT DALLAS
PROJECT IMPLEMENTATION/PROGRESS FROM PREVIOUS YEARS
ROADWAY PROJECTS**

ORIGINAL CSJ	REVISED CSJ	AGENCY	TIP CODE	PROJECT LOCATION	FROM	TO	PROJECT TYPE	ORIGINAL START DATE	REVISED START DATE	STARTED	COMPLETED	DELAYED	CANCELLED
0918-46-257	0918-46-257	THE COLONY	11725	VA	ON MEMORIAL DR FROM NAVAHO LANE	SPRING CREEK PARKWAY AT SH 121	NEW ROADWAY	02/2012	01/2013	<input checked="" type="checkbox"/>	<input type="checkbox"/>	<input type="checkbox"/>	<input type="checkbox"/>
0918-45-669	0918-45-669	TXDOT-DALLAS	20190	CR	SYLVAN AVE	AT TRINITY RIVER	INTERCHANGE	07/2011	07/2011	<input checked="" type="checkbox"/>	<input type="checkbox"/>	<input type="checkbox"/>	<input type="checkbox"/>
0918-45-372	0918-45-372	TXDOT-DALLAS	633	CS	ON HATCHER ST FROM SPRING AVE	NORTH OF HASKELL AVE/MILITARY PKWY	INTERSECTION IMPROVEMENT	05/2016	09/2015	<input type="checkbox"/>	<input type="checkbox"/>	<input checked="" type="checkbox"/>	<input type="checkbox"/>
0918-45-381	0918-45-381	TXDOT-DALLAS	665.2	CS	ON PARK LANE FROM US 75	GREENVILLE AVE	ADDITION OF LANES	04/2016	04/2016	<input type="checkbox"/>	<input type="checkbox"/>	<input checked="" type="checkbox"/>	<input type="checkbox"/>
0918-45-816	0918-45-816	TXDOT-DALLAS	11750	CS	ON GUS THOMASSON	FROM 400' N. OF TOWN EAST TO N. MESQUITE	INTERSECTION IMPROVEMENT	12/2011	12/2011	<input checked="" type="checkbox"/>	<input checked="" type="checkbox"/>	<input type="checkbox"/>	<input type="checkbox"/>
0918-47-079	0918-47-079	TXDOT-DALLAS	11840	CS	15TH ST CONNECTION	AT IH 30/BELT LINE RD PARK & RIDE FACILITY	NEW ROADWAY	01/2013	01/2013	<input checked="" type="checkbox"/>	<input checked="" type="checkbox"/>	<input type="checkbox"/>	<input type="checkbox"/>
0918-22-151	0918-22-151	TXDOT-DALLAS	11914	CS	HAMPTON ROAD AT RED OAK CREEK		ADDITION OF LANES	08/2015	08/2015	<input type="checkbox"/>	<input type="checkbox"/>	<input checked="" type="checkbox"/>	<input type="checkbox"/>
0918-47-073	0918-47-073	TXDOT-DALLAS	83219	CS	IRVING BLVD CORRIDOR ENHANCEMENTS STUDY ON GRAUWYLER	AT STORY ROAD	ADDITION OF LANES	08/2014	08/2014	<input type="checkbox"/>	<input type="checkbox"/>	<input checked="" type="checkbox"/>	<input type="checkbox"/>

**EXHIBIT IV-2 - TXDOT DALLAS
PROJECT IMPLEMENTATION/PROGRESS FROM PREVIOUS YEARS
ROADWAY PROJECTS**

ORIGINAL CSJ	REVISED CSJ	AGENCY	TIP CODE	PROJECT LOCATION	FROM	TO	PROJECT TYPE	ORIGINAL START DATE	REVISED START DATE	STARTED	COMPLETED	DELAYED	CANCELLED
1311-01-034	1311-01-034	TXDOT-DALLAS	20016	FM 1171	WEST OF US 377	WEST OF SHILOH RD	ADDITION OF LANES	03/2013	03/2013	<input checked="" type="checkbox"/>	<input type="checkbox"/>	<input type="checkbox"/>	<input type="checkbox"/>
1311-01-035	1311-01-035	TXDOT-DALLAS	20017	FM 1171	IH 35W	US 377	ADDITION OF LANES	03/2013	02/2012	<input checked="" type="checkbox"/>	<input type="checkbox"/>	<input type="checkbox"/>	<input type="checkbox"/>
1392-01-034	1392-01-034	TXDOT-DALLAS	83218	FM 1378	SOUTH OF FM 2786 (STACY ROAD)	NORTH OF FARMSTEAD ROAD	ADDITION OF LANES	07/2013	N/A	<input type="checkbox"/>	<input type="checkbox"/>	<input type="checkbox"/>	<input checked="" type="checkbox"/>
1047-03-063	1047-03-063	TXDOT-DALLAS	20037	FM 1382	NEW CLARK	WEST OF STRAUS ROAD	ADDITION OF LANES	11/2013	11/2013	<input checked="" type="checkbox"/>	<input type="checkbox"/>	<input type="checkbox"/>	<input type="checkbox"/>
0751-02-019	0751-02-019	TXDOT-DALLAS	54002	FM 148	US 175, EAST OF CRANDALL	FM 148 SOUTH OF US 175	NEW ROADWAY	02/2011	N/A	<input type="checkbox"/>	<input type="checkbox"/>	<input type="checkbox"/>	<input checked="" type="checkbox"/>
0751-01-040	0751-01-040	TXDOT-DALLAS	54003	FM 148	FM 148 NORTH OF US 175	US 175	NEW ROADWAY	02/2011	N/A	<input type="checkbox"/>	<input type="checkbox"/>	<input type="checkbox"/>	<input checked="" type="checkbox"/>
0718-01-064	0718-01-064	TXDOT-DALLAS	20121	FM 156	SH 114	12TH STREET IN JUSTIN	ADDITION OF LANES	06/2015	06/2015	<input type="checkbox"/>	<input type="checkbox"/>	<input checked="" type="checkbox"/>	<input type="checkbox"/>
2054-02-015	2054-02-015	TXDOT-DALLAS	20216	FM 2181	LILLIAN MILLER IN DENTON	WEST OF FM 2499 (BARREL STRAP RD)	ADDITION OF LANES	03/2017	03/2017	<input type="checkbox"/>	<input type="checkbox"/>	<input type="checkbox"/>	<input type="checkbox"/>

**EXHIBIT IV-2 - TXDOT DALLAS
PROJECT IMPLEMENTATION/PROGRESS FROM PREVIOUS YEARS
ROADWAY PROJECTS**

ORIGINAL CSJ	REVISED CSJ	AGENCY	TIP CODE	PROJECT LOCATION	FROM	TO	PROJECT TYPE	ORIGINAL START DATE	REVISED START DATE	STARTED	COMPLETED	DELAYED	CANCELLED
2681-01-012	2681-01-012	TXDOT-DALLAS	20025	FM 2499	FM 2181 NORTH	IH 35E	NEW ROADWAY	07/2014	07/2014	<input type="checkbox"/>	<input type="checkbox"/>	<input type="checkbox"/>	<input type="checkbox"/>
2679-02-008	2679-02-008	TXDOT-DALLAS	20083	FM 2514	FM 2551	WEST OF FM 1378	ADDITION OF LANES	04/2008	09/2014	<input type="checkbox"/>	<input type="checkbox"/>	<input checked="" type="checkbox"/>	<input type="checkbox"/>
2679-03-010	2679-03-010	TXDOT-DALLAS	53073	FM 2514	FM 1378	EAST OF LAVON PKWY	ADDITION OF LANES	04/2008	09/2014	<input type="checkbox"/>	<input type="checkbox"/>	<input checked="" type="checkbox"/>	<input type="checkbox"/>
2679-03-016	2679-03-016	TXDOT-DALLAS	55037	FM 2514	NORTH OF DRAIN DRIVE	BROWN STREET	ADDITION OF LANES	09/2016	01/2019	<input type="checkbox"/>	<input type="checkbox"/>	<input checked="" type="checkbox"/>	<input type="checkbox"/>
2679-03-015	2679-03-015	TXDOT-DALLAS	55038	FM 2514	EAST OF LAVON PKWY	NORTH OF DRAIN DRIVE	ADDITION OF LANES	09/2016	01/2019	<input type="checkbox"/>	<input type="checkbox"/>	<input checked="" type="checkbox"/>	<input type="checkbox"/>
2679-02-011	2679-02-011	TXDOT-DALLAS	55039	FM 2514	WEST OF FM 1378	FM 1378	ADDITION OF LANES	08/2013	08/2013	<input checked="" type="checkbox"/>	<input type="checkbox"/>	<input type="checkbox"/>	<input type="checkbox"/>
2056-01-045	2056-01-045	TXDOT-DALLAS	20035	FM 2551	FM 544	FM 2514	ADDITION OF LANES	06/2011	06/2011	<input checked="" type="checkbox"/>	<input type="checkbox"/>	<input type="checkbox"/>	<input type="checkbox"/>
3392-01-008	3392-01-008	TXDOT-DALLAS	11719	FM 2786	SH 5	EAST OF ANGEL PARKWAY IN ALLEN	ADDITION OF LANES	12/2014	12/2014	<input type="checkbox"/>	<input type="checkbox"/>	<input type="checkbox"/>	<input type="checkbox"/>

**EXHIBIT IV-2 - TXDOT DALLAS
PROJECT IMPLEMENTATION/PROGRESS FROM PREVIOUS YEARS
ROADWAY PROJECTS**

ORIGINAL CSJ	REVISED CSJ	AGENCY	TIP CODE	PROJECT LOCATION	FROM	TO	PROJECT TYPE	ORIGINAL START DATE	REVISED START DATE	STARTED	COMPLETED	DELAYED	CANCELLED
2980-01-008	2980-01-008	TXDOT-DALLAS	20002	FM 2934	FM 423	DALLAS NORTH TOLLWAY	ADDITION OF LANES	09/2008	09/2008	<input checked="" type="checkbox"/>	<input checked="" type="checkbox"/>	<input type="checkbox"/>	<input type="checkbox"/>
3148-01-006	3148-01-006	TXDOT-DALLAS	11724	FM 3097	FM 740	EAST OF TUBBS ROAD	ADDITION OF LANES	07/2014	07/2014	<input type="checkbox"/>	<input type="checkbox"/>	<input type="checkbox"/>	<input type="checkbox"/>
1494-03-001	1494-03-001	TXDOT-DALLAS	54036	FM 3486	FM 986	SH 34, NW	NEW ROADWAY	08/2035	08/2035	<input type="checkbox"/>	<input type="checkbox"/>	<input type="checkbox"/>	<input type="checkbox"/>
0135-12-025	0135-12-025	TXDOT-DALLAS	20008	FM 3537	SH 289	FM 2478	ADDITION OF LANES	06/2011	06/2011	<input checked="" type="checkbox"/>	<input type="checkbox"/>	<input type="checkbox"/>	<input type="checkbox"/>
1785-01-028	1785-01-028	TXDOT-DALLAS	20023	FM 407	FM 1830	WEST OF LANTANA TRAIL	ADDITION OF LANES	07/2011	07/2011	<input checked="" type="checkbox"/>	<input type="checkbox"/>	<input type="checkbox"/>	<input type="checkbox"/>
1950-01-032	1950-01-032	TXDOT-DALLAS	20024	FM 407	WEST OF LANTANA TRAIL	WEST OF CHINN CHAPEL	ADDITION OF LANES	07/2011	07/2011	<input checked="" type="checkbox"/>	<input type="checkbox"/>	<input type="checkbox"/>	<input type="checkbox"/>
1567-02-020	1567-02-020	TXDOT-DALLAS	20004.1	FM 423	STEWARTS CREEK	SH 121	ADDITION OF LANES	09/2011	09/2011	<input checked="" type="checkbox"/>	<input type="checkbox"/>	<input type="checkbox"/>	<input type="checkbox"/>
1567-02-032	1567-02-032	TXDOT-DALLAS	20004.2	FM 423	SH 121	STEWARTS CREEK	ADDITION OF LANES	09/2011	09/2011	<input checked="" type="checkbox"/>	<input type="checkbox"/>	<input type="checkbox"/>	<input type="checkbox"/>

**EXHIBIT IV-2 - TXDOT DALLAS
PROJECT IMPLEMENTATION/PROGRESS FROM PREVIOUS YEARS
ROADWAY PROJECTS**

ORIGINAL CSJ	REVISED CSJ	AGENCY	TIP CODE	PROJECT LOCATION	FROM	TO	PROJECT TYPE	ORIGINAL START DATE	REVISED START DATE	STARTED	COMPLETED	DELAYED	CANCELLED
1315-02-009	1315-02-009	TXDOT-DALLAS	28003	FM 423	US 380	0.8 MI SOUTH OF FM 2934	ADDITION OF LANES	09/2013	09/2013	<input checked="" type="checkbox"/>	<input type="checkbox"/>	<input type="checkbox"/>	<input type="checkbox"/>
0081-11-012	0081-11-012	TXDOT-DALLAS	11217	FM 426	1.4 MILES WEST OF LP 288	1.1 MILES EAST OF LP 288	ADDITION OF LANES	04/2016	04/2016	<input type="checkbox"/>	<input type="checkbox"/>	<input checked="" type="checkbox"/>	<input type="checkbox"/>
0816-04-044	0816-04-044	TXDOT-DALLAS	20032	FM 455	US 75 NB FRONTAGE ROAD	SH 5	ADDITION OF LANES	03/2013	03/2013	<input checked="" type="checkbox"/>	<input type="checkbox"/>	<input type="checkbox"/>	<input type="checkbox"/>
2845-01-014	2845-01-014	TXDOT-DALLAS	52559	FM 455	SH 5	WEST OF WILD ROSE LN	ADDITION OF LANES	01/2025	01/2015	<input type="checkbox"/>	<input type="checkbox"/>	<input type="checkbox"/>	<input type="checkbox"/>
0619-05-030	0619-05-030	TXDOT-DALLAS	11720.1	FM 544	0.17 MILE W OF JOSEY LN	PARKER/DOZIER RD	ADDITION OF LANES	06/2009	06/2009	<input checked="" type="checkbox"/>	<input type="checkbox"/>	<input type="checkbox"/>	<input type="checkbox"/>
0619-05-037	0619-05-037	TXDOT-DALLAS	11720.2	FM 544	0.17 MILE W OF JOSEY LN	PARKER/DOZIER RD	ADDITION OF LANES	06/2014	06/2014	<input type="checkbox"/>	<input type="checkbox"/>	<input type="checkbox"/>	<input type="checkbox"/>
0619-05-034	0619-05-034	TXDOT-DALLAS	20109	FM 544	FM 2281 (DENTON DRIVE)	0.17 MILE WEST OF JOSEY LANE	ADDITION OF LANES	06/2014	06/2014	<input type="checkbox"/>	<input type="checkbox"/>	<input checked="" type="checkbox"/>	<input type="checkbox"/>
1013-01-026	1013-01-026	TXDOT-DALLAS	20275	FM 546	SH 5	EAST OF COUNTRY LANE/AIRPORT DRIVE	NEW ROADWAY	09/2016	09/2016	<input type="checkbox"/>	<input type="checkbox"/>	<input type="checkbox"/>	<input type="checkbox"/>

**EXHIBIT IV-2 - TXDOT DALLAS
PROJECT IMPLEMENTATION/PROGRESS FROM PREVIOUS YEARS
ROADWAY PROJECTS**

ORIGINAL CSJ	REVISED CSJ	AGENCY	TIP CODE	PROJECT LOCATION	FROM	TO	PROJECT TYPE	ORIGINAL START DATE	REVISED START DATE	STARTED	COMPLETED	DELAYED	CANCELLED
0009-12-078	0009-12-078	TXDOT-DALLAS	52538	FM 551	AT IH 30		ADDITION OF LANES	07/2013	07/2013	<input checked="" type="checkbox"/>	<input type="checkbox"/>	<input type="checkbox"/>	<input type="checkbox"/>
1016-01-023	1016-01-023	TXDOT-DALLAS	53051	FM 551	IH 30	SH 66	INTERSECTION IMPROVEMENT	08/2035	08/2035	<input type="checkbox"/>	<input type="checkbox"/>	<input type="checkbox"/>	<input type="checkbox"/>
1051-01-037	1051-01-037	TXDOT-DALLAS	11751	FM 664	OVILLA RD/FM 664 FROM WESTMORELAND RD	IH 35E	ADDITION OF LANES	06/2016	06/2016	<input type="checkbox"/>	<input type="checkbox"/>	<input type="checkbox"/>	<input type="checkbox"/>
1051-01-038	1051-01-038	TXDOT-DALLAS	83223	FM 664	US 287 IN WAXAHACHIE	IH 45 IN FERRIS	ADDITION OF LANES	08/2035	08/2035	<input type="checkbox"/>	<input type="checkbox"/>	<input type="checkbox"/>	<input type="checkbox"/>
1567-01-025	1567-01-025	TXDOT-DALLAS	20178.1	FM 720	ELDORADO PARKWAY (FM 720)	SOUTH OF MARTOP STREET	ADDITION OF LANES	02/2014	02/2014	<input checked="" type="checkbox"/>	<input type="checkbox"/>	<input type="checkbox"/>	<input type="checkbox"/>
1567-01-037	1567-01-037	TXDOT-DALLAS	20178.2	FM 720	SOUTH OF MARTOP STREET	US 380	ADDITION OF LANES	01/2016	01/2016	<input type="checkbox"/>	<input type="checkbox"/>	<input type="checkbox"/>	<input type="checkbox"/>
1014-03-049	1014-03-049	TXDOT-DALLAS	54032	FM 740	FM 1140	FM 549	ADDITION OF LANES	08/2013	08/2013	<input checked="" type="checkbox"/>	<input type="checkbox"/>	<input type="checkbox"/>	<input type="checkbox"/>
1091-04-023	1091-04-023	TXDOT-DALLAS	55003	FM 740	FM 1140 SOUTH IN HEATH	FM 549/ FM 550 INTERSECTION	ADDITION OF LANES	08/2013	08/2013	<input checked="" type="checkbox"/>	<input type="checkbox"/>	<input type="checkbox"/>	<input type="checkbox"/>

**EXHIBIT IV-2 - TXDOT DALLAS
PROJECT IMPLEMENTATION/PROGRESS FROM PREVIOUS YEARS
ROADWAY PROJECTS**

ORIGINAL CSJ	REVISED CSJ	AGENCY	TIP CODE	PROJECT LOCATION	FROM	TO	PROJECT TYPE	ORIGINAL START DATE	REVISED START DATE	STARTED	COMPLETED	DELAYED	CANCELLED
2374-04-060	2374-04-060	TXDOT-DALLAS	11265	IH 20	NORTH MAIN STREET	CAMP WISDOM ROAD IN DUNCANVILLE	NEW ROADWAY	08/2016	08/2016	<input type="checkbox"/>	<input type="checkbox"/>	<input type="checkbox"/>	<input type="checkbox"/>
2374-04-066	2374-04-066	TXDOT-DALLAS	11738.1	IH 20	AT COCKRELL HILL RD IN DUNCANVILLE		INTERSECTION IMPROVEMENT	06/2013	N/A	<input type="checkbox"/>	<input type="checkbox"/>	<input type="checkbox"/>	<input checked="" type="checkbox"/>
2374-03-076	2374-03-076	TXDOT-DALLAS	11766.2	IH 20	IH 35E	IH 45	ITS	09/2013	09/2013	<input checked="" type="checkbox"/>	<input type="checkbox"/>	<input type="checkbox"/>	<input type="checkbox"/>
0095-13-025	0095-13-025	TXDOT-DALLAS	20038	IH 20	IH 635	SEAGOVILLE ROAD	BOTTLENECK REMOVAL	05/2012	05/2012	<input checked="" type="checkbox"/>	<input checked="" type="checkbox"/>	<input type="checkbox"/>	<input type="checkbox"/>
2374-03-074	2374-03-074	TXDOT-DALLAS	20066	IH 20	AT BONNIE VIEW RD		INTERSECTION IMPROVEMENT	08/2035	05/2018	<input type="checkbox"/>	<input type="checkbox"/>	<input checked="" type="checkbox"/>	<input type="checkbox"/>
2374-04-062	2374-04-062	TXDOT-DALLAS	20191	IH 20	AT SPUR 408 AND CLARK RD		NEW ROADWAY	11/2010	11/2010	<input checked="" type="checkbox"/>	<input checked="" type="checkbox"/>	<input type="checkbox"/>	<input type="checkbox"/>
2374-04-049	2374-04-049	TXDOT-DALLAS	20212	IH 20	CARRIER PARKWAY	FM 1382 (BELT LINE ROAD)	NEW ROADWAY	08/2016	08/2016	<input type="checkbox"/>	<input type="checkbox"/>	<input type="checkbox"/>	<input type="checkbox"/>
0095-13-024	0095-13-024	TXDOT-DALLAS	52370	IH 20	IH 20 AT FALCON'S LAIR INTERCHANGE		INTERCHANGE	04/2015	N/A	<input type="checkbox"/>	<input type="checkbox"/>	<input type="checkbox"/>	<input checked="" type="checkbox"/>

**EXHIBIT IV-2 - TXDOT DALLAS
PROJECT IMPLEMENTATION/PROGRESS FROM PREVIOUS YEARS
ROADWAY PROJECTS**

ORIGINAL CSJ	REVISED CSJ	AGENCY	TIP CODE	PROJECT LOCATION	FROM	TO	PROJECT TYPE	ORIGINAL START DATE	REVISED START DATE	STARTED	COMPLETED	DELAYED	CANCELLED
2374-03-077	2374-03-077	TXDOT-DALLAS	54041	IH 20	WEST OF HAYMARKET RD	WEST OF US 175	NEW ROADWAY	12/2014	12/2014	<input type="checkbox"/>	<input type="checkbox"/>	<input type="checkbox"/>	<input type="checkbox"/>
2374-04-076	2374-04-076	TXDOT-DALLAS	55031	IH 20	SH 161/LAKERIDGE PARKWAY	CARRIER PARKWAY	NEW ROADWAY	01/2021	01/2021	<input type="checkbox"/>	<input type="checkbox"/>	<input type="checkbox"/>	<input type="checkbox"/>
1068-04-142	1068-04-142	TXDOT-DALLAS	11529	IH 30	BELT LINE RD	N.E. 15TH ST	PARK & RIDE	12/2010	12/2010	<input checked="" type="checkbox"/>	<input type="checkbox"/>	<input type="checkbox"/>	<input type="checkbox"/>
1068-04-140	1068-04-140	TXDOT-DALLAS	11766.1	IH 30	DALLAS/TARRANT COUNTY LINE	IH 35E	ITS	08/2010	08/2010	<input checked="" type="checkbox"/>	<input checked="" type="checkbox"/>	<input type="checkbox"/>	<input type="checkbox"/>
0009-12-073	0009-12-073	TXDOT-DALLAS	20189	IH 30	INTERCHANGE AT JOHN KING BLVD		INTERCHANGE	07/2009	07/2009	<input checked="" type="checkbox"/>	<input checked="" type="checkbox"/>	<input type="checkbox"/>	<input type="checkbox"/>
1068-04-147	1068-04-147	TXDOT-DALLAS	20195	IH 30	DALLAS/TARRANT COUNTY LINE	SYLVAN AVE	HOV	12/2012	12/2012	<input checked="" type="checkbox"/>	<input type="checkbox"/>	<input type="checkbox"/>	<input type="checkbox"/>
1068-04-145	1068-04-145	TXDOT-DALLAS	20211	IH 30	BELT LINE RD.	MACARTHUR BLVD.	NEW ROADWAY	12/2010	12/2010	<input checked="" type="checkbox"/>	<input type="checkbox"/>	<input type="checkbox"/>	<input type="checkbox"/>
1068-04-148	1068-04-148	TXDOT-DALLAS	20227	IH 30	NW 7TH STREET	BELT LINE ROAD	NEW ROADWAY	08/2015	10/2015	<input type="checkbox"/>	<input type="checkbox"/>	<input checked="" type="checkbox"/>	<input type="checkbox"/>

**EXHIBIT IV-2 - TXDOT DALLAS
PROJECT IMPLEMENTATION/PROGRESS FROM PREVIOUS YEARS
ROADWAY PROJECTS**

ORIGINAL CSJ	REVISED CSJ	AGENCY	TIP CODE	PROJECT LOCATION	FROM	TO	PROJECT TYPE	ORIGINAL START DATE	REVISED START DATE	STARTED	COMPLETED	DELAYED	CANCELLED
1068-04-154	1068-04-154	TXDOT-DALLAS	20259	IH 30	COCKRELL HILL ROAD	WESTMORELAND ROAD (PHASE 2)	ADDITION OF LANES	07/2014	07/2014	<input type="checkbox"/>	<input type="checkbox"/>	<input type="checkbox"/>	<input type="checkbox"/>
0009-11-226	0009-11-226	TXDOT-DALLAS	20265	IH 30	IH 35E INTERCHANGE	WEST OF IH 45 INTERCHANGE	INTERCHANGE	03/2013	03/2013	<input checked="" type="checkbox"/>	<input type="checkbox"/>	<input type="checkbox"/>	<input type="checkbox"/>
0009-12-072	0009-12-072	TXDOT-DALLAS	52229	IH 30	AT FM 3549		INTERCHANGE	09/2014	08/2014	<input type="checkbox"/>	<input type="checkbox"/>	<input type="checkbox"/>	<input type="checkbox"/>
1068-04-122	1068-04-122	TXDOT-DALLAS	52520	IH 30	BELT LINE RD	MACARTHUR BLVD	ADDITION OF LANES	01/2025	01/2025	<input type="checkbox"/>	<input type="checkbox"/>	<input type="checkbox"/>	<input type="checkbox"/>
1068-04-119	1068-04-119	TXDOT-DALLAS	52527	IH 30	SH 161	NW 7TH STREET IN GRAND PRAIRIE	NEW ROADWAY	08/2035	08/2035	<input type="checkbox"/>	<input type="checkbox"/>	<input type="checkbox"/>	<input type="checkbox"/>
1068-04-116	1068-04-116	TXDOT-DALLAS	52564	IH 30	EAST OF SYLVAN AVE	IH 35E	HOV	03/2013	03/2013	<input checked="" type="checkbox"/>	<input type="checkbox"/>	<input type="checkbox"/>	<input type="checkbox"/>
1068-02-135	1068-02-135	TXDOT-DALLAS	53127	IH 30	0.5 MILES WEST OF FIELDER RD	DALLAS/TARRANT COUNTY LINE	HOV	12/2012	12/2012	<input checked="" type="checkbox"/>	<input type="checkbox"/>	<input type="checkbox"/>	<input type="checkbox"/>
1068-04-149	1068-04-149	TXDOT-DALLAS	54033	IH 30	NW 7TH STREET	BELT LINE ROAD	NEW ROADWAY	08/2035	08/2035	<input type="checkbox"/>	<input type="checkbox"/>	<input type="checkbox"/>	<input type="checkbox"/>

**EXHIBIT IV-2 - TXDOT DALLAS
PROJECT IMPLEMENTATION/PROGRESS FROM PREVIOUS YEARS
ROADWAY PROJECTS**

ORIGINAL CSJ	REVISED CSJ	AGENCY	TIP CODE	PROJECT LOCATION	FROM	TO	PROJECT TYPE	ORIGINAL START DATE	REVISED START DATE	STARTED	COMPLETED	DELAYED	CANCELLED
0009-11-229	0009-11-229	TXDOT-DALLAS	54117	IH 30	AT HALL STREET		SPECIAL STUDIES	05/2013	N/A	<input type="checkbox"/>	<input type="checkbox"/>	<input type="checkbox"/>	<input checked="" type="checkbox"/>
1068-04-099	1068-04-099	TXDOT-DALLAS	54127	IH 30	AT BECKLEY AVE, TRINITY RIVER, AND AT RIVERFRONT BOULEVARD		ADDITION OF LANES	03/2013	03/2013	<input checked="" type="checkbox"/>	<input type="checkbox"/>	<input type="checkbox"/>	<input type="checkbox"/>
1068-04-153	1068-04-153	TXDOT-DALLAS	83198	IH 30	EAST OF WESTMORELAND	0.5 MILES WEST OF WESTMORELAND	ADDITION OF LANES	10/2012	10/2012	<input checked="" type="checkbox"/>	<input type="checkbox"/>	<input type="checkbox"/>	<input type="checkbox"/>
1068-04-156	1068-04-156	TXDOT-DALLAS	83211	IH 30	COCKRELL HILL ROAD	WEST OF WESTMORELAND ROAD	NEW ROADWAY	07/2014	07/2014	<input type="checkbox"/>	<input type="checkbox"/>	<input type="checkbox"/>	<input type="checkbox"/>
0092-14-080	0092-14-080	TXDOT-DALLAS	20266	IH 345	EAST OF DOWNTOWN BETWEEN IH 30	AND SPUR 366 (WOODALL RODGERS FREEWAY)	REHABILITATION	06/2016	06/2016	<input type="checkbox"/>	<input type="checkbox"/>	<input type="checkbox"/>	<input type="checkbox"/>
0195-03-071	0195-03-071	TXDOT-DALLAS	11798.5	IH 35	IH 35W	US 380	HOV	08/2013	08/2013	<input checked="" type="checkbox"/>	<input type="checkbox"/>	<input type="checkbox"/>	<input type="checkbox"/>
0196-02-068	0196-02-068	TXDOT-DALLAS	11798	IH 35E	DALLAS COUNTY LINE	NORTH OF CORPORATE DRIVE	HOV	08/2013	08/2013	<input checked="" type="checkbox"/>	<input type="checkbox"/>	<input type="checkbox"/>	<input type="checkbox"/>
0196-02-114	0196-02-114	TXDOT-DALLAS	11798.1	IH 35E	NORTH OF CORPORATE DR	SOUTH OF GARDEN RIDGE BLVD	HOV	08/2013	08/2013	<input checked="" type="checkbox"/>	<input type="checkbox"/>	<input type="checkbox"/>	<input type="checkbox"/>

**EXHIBIT IV-2 - TXDOT DALLAS
PROJECT IMPLEMENTATION/PROGRESS FROM PREVIOUS YEARS
ROADWAY PROJECTS**

ORIGINAL CSJ	REVISED CSJ	AGENCY	TIP CODE	PROJECT LOCATION	FROM	TO	PROJECT TYPE	ORIGINAL START DATE	REVISED START DATE	STARTED	COMPLETED	DELAYED	CANCELLED
0196-03-245	0196-03-245	TXDOT-DALLAS	11798.2	IH 35E	NORTH OF PGBT	DENTON/DALLAS COUNTY LINE	HOV	08/2013	08/2013	<input checked="" type="checkbox"/>	<input type="checkbox"/>	<input type="checkbox"/>	<input type="checkbox"/>
0196-02-073	0196-02-073	TXDOT-DALLAS	11798.3	IH 35E	SOUTH OF GARDEN RIDGE BLVD	NORTH END OF LAKE LEWISVILLE BRIDGE	HOV	08/2013	08/2013	<input checked="" type="checkbox"/>	<input type="checkbox"/>	<input type="checkbox"/>	<input type="checkbox"/>
0196-01-096	0196-01-096	TXDOT-DALLAS	11798.4	IH 35E	NORTH END OF LAKE LEWISVILLE BRIDGE	NORTH OF FM 2181 SOUTH IN CORINTH	HOV	08/2013	08/2013	<input checked="" type="checkbox"/>	<input type="checkbox"/>	<input type="checkbox"/>	<input type="checkbox"/>
0195-03-050	0195-03-050	TXDOT-DALLAS	11798.6	IH 35E	US 77 S OF DENTON	IH 35W	HOV	08/2013	08/2013	<input checked="" type="checkbox"/>	<input type="checkbox"/>	<input type="checkbox"/>	<input type="checkbox"/>
0196-01-056	0196-01-056	TXDOT-DALLAS	11798.7	IH 35E	FM 2181 SOUTH OF CORINTH	LP 288	HOV	08/2013	08/2013	<input checked="" type="checkbox"/>	<input type="checkbox"/>	<input type="checkbox"/>	<input type="checkbox"/>
0196-01-074	0196-01-074	TXDOT-DALLAS	11798.8	IH 35E	LP 288 (SOUTH OF DENTON)	US 77	ADDITION OF LANES	08/2013	08/2013	<input checked="" type="checkbox"/>	<input type="checkbox"/>	<input type="checkbox"/>	<input type="checkbox"/>
0196-03-240	0196-03-240	TXDOT-DALLAS	20006	IH 35E	AT BELT LINE RD		INTERSECTION IMPROVEMENT	08/2013	08/2013	<input checked="" type="checkbox"/>	<input type="checkbox"/>	<input checked="" type="checkbox"/>	<input type="checkbox"/>
0196-03-180	0196-03-180	TXDOT-DALLAS	20208	IH 35E	AT DICKERSON PKWY FROM SANDY LAKE ROAD/WHITLOCK LANE	PGBT (SH 190)	NEW ROADWAY	08/2013	08/2013	<input checked="" type="checkbox"/>	<input type="checkbox"/>	<input type="checkbox"/>	<input type="checkbox"/>

**EXHIBIT IV-2 - TXDOT DALLAS
PROJECT IMPLEMENTATION/PROGRESS FROM PREVIOUS YEARS
ROADWAY PROJECTS**

ORIGINAL CSJ	REVISED CSJ	AGENCY	TIP CODE	PROJECT LOCATION	FROM	TO	PROJECT TYPE	ORIGINAL START DATE	REVISED START DATE	STARTED	COMPLETED	DELAYED	CANCELLED
0195-03-075	0195-03-075	TXDOT-DALLAS	20224	IH 35E	UNIVERSITY OF NORTH TEXAS CAMPUS BETWEEN NORTH TEXAS BLVD	AND BONNIE BRAE	BIKE/PEDESTRIAN	12/2011	12/2011	<input checked="" type="checkbox"/>	<input checked="" type="checkbox"/>	<input type="checkbox"/>	<input type="checkbox"/>
0048-04-079	0048-04-079	TXDOT-DALLAS	51422	IH 35E	US 77 SOUTH OF WAXAHACHIE	US 77 NORTH OF WAXAHACHIE	ADDITION OF LANES	08/2035	08/2035	<input type="checkbox"/>	<input type="checkbox"/>	<input type="checkbox"/>	<input type="checkbox"/>
0196-03-223	0196-03-223	TXDOT-DALLAS	52201	IH 35E	LOMBARDY LANE	SPUR 482 (STOREY RD)	NEW ROADWAY	02/2020	02/2020	<input type="checkbox"/>	<input type="checkbox"/>	<input type="checkbox"/>	<input type="checkbox"/>
0196-03-138	0196-03-138	TXDOT-DALLAS	53123	IH 35E	IH 635	PGBT	HOV	08/2013	08/2013	<input checked="" type="checkbox"/>	<input type="checkbox"/>	<input type="checkbox"/>	<input type="checkbox"/>
0442-02-088	0442-02-088	TXDOT-DALLAS	54008	IH 35E	US 67	SOUTH OF IH 30 (EIGHTH STREET)	HOV	08/2035	08/2035	<input type="checkbox"/>	<input type="checkbox"/>	<input type="checkbox"/>	<input type="checkbox"/>
0442-02-132	0442-02-132	TXDOT-DALLAS	54024	IH 35E	FROM NORTH AND SOUTH OF TRINITY RIVER	EIGHT STREET	HOV	03/2013	03/2013	<input checked="" type="checkbox"/>	<input type="checkbox"/>	<input type="checkbox"/>	<input type="checkbox"/>
0196-02-120	0196-02-120	TXDOT-DALLAS	54103	IH 35E	AT FM 407 INTERCHANGE IN LEWISVILLE		ADDITION OF LANES	08/2013	08/2013	<input checked="" type="checkbox"/>	<input type="checkbox"/>	<input type="checkbox"/>	<input type="checkbox"/>
0442-02-118	0442-02-118	TXDOT-DALLAS	54126	IH 35E	AT TRINITY RIVER NORTHBOUND AND SOUTHBOUND APPROACHES	REPLACE BRIDGE OVER TRINITY RIVER	ADDITION OF LANES	03/2013	03/2013	<input checked="" type="checkbox"/>	<input type="checkbox"/>	<input type="checkbox"/>	<input type="checkbox"/>

**EXHIBIT IV-2 - TXDOT DALLAS
PROJECT IMPLEMENTATION/PROGRESS FROM PREVIOUS YEARS
ROADWAY PROJECTS**

ORIGINAL CSJ	REVISED CSJ	AGENCY	TIP CODE	PROJECT LOCATION	FROM	TO	PROJECT TYPE	ORIGINAL START DATE	REVISED START DATE	STARTED	COMPLETED	DELAYED	CANCELLED
0196-03-205	0196-03-205	TXDOT-DALLAS	55000	IH 35E	AT IH 30		INTERCHANGE	03/2013	03/2013	<input checked="" type="checkbox"/>	<input type="checkbox"/>	<input type="checkbox"/>	<input type="checkbox"/>
0196-03-263	0196-03-263	TXDOT-DALLAS	83259	IH 35E	MANANA DRIVE	ROYAL LANE	NEW ROADWAY	01/2020	01/2018	<input type="checkbox"/>	<input type="checkbox"/>	<input type="checkbox"/>	<input type="checkbox"/>
0092-14-081	0092-14-081	TXDOT-DALLAS	11266	IH 45	PROPOSED US 175	PROPOSED SM WRIGHT PARKWAY	ADDITION OF LANES	08/2014	08/2014	<input type="checkbox"/>	<input type="checkbox"/>	<input type="checkbox"/>	<input type="checkbox"/>
0092-14-079	0092-14-079	TXDOT-DALLAS	11766.3	IH 45	LOOP 12	IH 30	ITS	04/2012	04/2012	<input checked="" type="checkbox"/>	<input checked="" type="checkbox"/>	<input type="checkbox"/>	<input type="checkbox"/>
0092-02-116	0092-02-116	TXDOT-DALLAS	20040	IH 45	AT FULGHUM RD INTERCHANGE		SAFETY	08/2010	08/2010	<input checked="" type="checkbox"/>	<input checked="" type="checkbox"/>	<input type="checkbox"/>	<input type="checkbox"/>
0092-02-118	0092-02-118	TXDOT-DALLAS	20126	IH 45	IH 20	DALLAS & ELLIS COUNTY LINE	ITS	03/2011	03/2011	<input checked="" type="checkbox"/>	<input checked="" type="checkbox"/>	<input type="checkbox"/>	<input type="checkbox"/>
2374-07-054	2374-07-054	TXDOT-DALLAS	11482	IH 635	AT ROYAL LANE		INTERSECTION IMPROVEMENT	04/2015	N/A	<input type="checkbox"/>	<input type="checkbox"/>	<input type="checkbox"/>	<input checked="" type="checkbox"/>
2374-01-068	2374-01-068	TXDOT-DALLAS	11508.1	IH 635	IH 635/LBJ CDA PROJECT WEBB CHAPEL	US 75 (MERIT DR)	HOV	08/2009	08/2009	<input checked="" type="checkbox"/>	<input type="checkbox"/>	<input type="checkbox"/>	<input type="checkbox"/>

**EXHIBIT IV-2 - TXDOT DALLAS
PROJECT IMPLEMENTATION/PROGRESS FROM PREVIOUS YEARS
ROADWAY PROJECTS**

ORIGINAL CSJ	REVISED CSJ	AGENCY	TIP CODE	PROJECT LOCATION	FROM	TO	PROJECT TYPE	ORIGINAL START DATE	REVISED START DATE	STARTED	COMPLETED	DELAYED	CANCELLED
2374-07-055	2374-07-055	TXDOT-DALLAS	11742	IH 635	AT LUNA ROAD IN FARMERS BRANCH		INTERSECTION IMPROVEMENT	04/2014	N/A	<input type="checkbox"/>	<input type="checkbox"/>	<input type="checkbox"/>	<input checked="" type="checkbox"/>
2374-02-132	2374-02-132	TXDOT-DALLAS	11766.5	IH 635	TOWNE CENTRE BLVD	IH 30 IN MESQUITE	ITS	08/2010	08/2010	<input checked="" type="checkbox"/>	<input checked="" type="checkbox"/>	<input type="checkbox"/>	<input type="checkbox"/>
0918-47-939	0918-47-939	TXDOT-DALLAS	20263	IH 635	HOV 2 AND 3+ SUBSIDY FOR IH 635 (LBJ)		OTHER	08/2019	08/2019	<input type="checkbox"/>	<input type="checkbox"/>	<input type="checkbox"/>	<input type="checkbox"/>
2374-02-126	2374-02-126	TXDOT-DALLAS	53053	IH 635	SOUTH OF GROSS RD	US 80	NEW ROADWAY	05/2015	05/2015	<input type="checkbox"/>	<input type="checkbox"/>	<input type="checkbox"/>	<input type="checkbox"/>
2374-02-106	2374-02-106	TXDOT-DALLAS	54010	IH 635	WEST OF KCS RR (WEST OF SH 78)	EAST OF CENTERVILLE ROAD	HOV	11/2012	N/A	<input type="checkbox"/>	<input type="checkbox"/>	<input type="checkbox"/>	<input checked="" type="checkbox"/>
2374-01-127	2374-01-127	TXDOT-DALLAS	54011	IH 635	ABRAMS ROAD	SKILLMAN STREET	HOV	11/2012	N/A	<input type="checkbox"/>	<input type="checkbox"/>	<input type="checkbox"/>	<input checked="" type="checkbox"/>
2374-07-046	2374-07-046	TXDOT-DALLAS	54042	IH 635	LUNA ROAD	EAST OF LUNA ROAD (BNSF RR)	HOV	01/2030	N/A	<input type="checkbox"/>	<input type="checkbox"/>	<input type="checkbox"/>	<input checked="" type="checkbox"/>
2374-01-136	2374-01-136	TXDOT-DALLAS	54044	IH 635	MIDWAY ROAD	SH 289 (PRESTON ROAD)	HOV	11/2030	N/A	<input type="checkbox"/>	<input type="checkbox"/>	<input type="checkbox"/>	<input checked="" type="checkbox"/>

**EXHIBIT IV-2 - TXDOT DALLAS
PROJECT IMPLEMENTATION/PROGRESS FROM PREVIOUS YEARS
ROADWAY PROJECTS**

ORIGINAL CSJ	REVISED CSJ	AGENCY	TIP CODE	PROJECT LOCATION	FROM	TO	PROJECT TYPE	ORIGINAL START DATE	REVISED START DATE	STARTED	COMPLETED	DELAYED	CANCELLED
2374-07-063	2374-07-063	TXDOT-DALLAS	54047	IH 635	ROYAL LANE	WEST OF BELT LINE RD	NEW ROADWAY	08/2016	01/2017	<input type="checkbox"/>	<input type="checkbox"/>	<input checked="" type="checkbox"/>	<input type="checkbox"/>
2374-01-171	2374-01-171	TXDOT-DALLAS	54111	IH 635	AT SKILLMAN/AUDELIA INTERCHANGE		INTERCHANGE	08/2035	08/2035	<input type="checkbox"/>	<input type="checkbox"/>	<input type="checkbox"/>	<input type="checkbox"/>
0581-01-122	0581-01-122	TXDOT-DALLAS	11015	LP 12	US 175/C.F. HAWN FREEWAY	NORTH OF LAKE JUNE ROAD	ADDITION OF LANES	02/2011	N/A	<input type="checkbox"/>	<input type="checkbox"/>	<input type="checkbox"/>	<input checked="" type="checkbox"/>
0581-02-124	0581-02-124	TXDOT-DALLAS	11527	LP 12	AT SH 183		INTERCHANGE	05/2020	05/2020	<input type="checkbox"/>	<input type="checkbox"/>	<input type="checkbox"/>	<input type="checkbox"/>
0581-02-077	0581-02-077	TXDOT-DALLAS	11930	LP 12	SP 408	SOUTH OF SH 183	ADDITION OF LANES	08/2030	08/2030	<input type="checkbox"/>	<input type="checkbox"/>	<input type="checkbox"/>	<input type="checkbox"/>
0581-02-128	0581-02-128	TXDOT-DALLAS	53048	LP 12	SOUTH OF SH 183	IH 35E	HOV	08/2035	08/2014	<input type="checkbox"/>	<input type="checkbox"/>	<input type="checkbox"/>	<input type="checkbox"/>
0581-02-911	0581-02-911	TXDOT-DALLAS	54128	LP 12	SOUTH OF SH 183	IH 35E	ADDITION OF LANES	02/2030	02/2030	<input type="checkbox"/>	<input type="checkbox"/>	<input type="checkbox"/>	<input type="checkbox"/>
2250-02-013	2250-02-013	TXDOT-DALLAS	20175	LP 288	IH 35 AT LP 288	US 380 WEST OF DENTON	NEW ROADWAY	08/2035	07/2035	<input type="checkbox"/>	<input type="checkbox"/>	<input type="checkbox"/>	<input type="checkbox"/>

**EXHIBIT IV-2 - TXDOT DALLAS
PROJECT IMPLEMENTATION/PROGRESS FROM PREVIOUS YEARS
ROADWAY PROJECTS**

ORIGINAL CSJ	REVISED CSJ	AGENCY	TIP CODE	PROJECT LOCATION	FROM	TO	PROJECT TYPE	ORIGINAL START DATE	REVISED START DATE	STARTED	COMPLETED	DELAYED	CANCELLED
2964-10-002	2964-10-002	TXDOT-DALLAS	53087	LP 9	IH 20	US 287 (WEST OF MIDLOTHIAN)	NEW ROADWAY	02/2027	02/2027	<input type="checkbox"/>	<input type="checkbox"/>	<input type="checkbox"/>	<input type="checkbox"/>
2964-10-005	2964-10-005	TXDOT-DALLAS	54119	LP 9	LOOP 9 (SOUTHEAST CORRIDOR) FROM US 67	IH 45	NEW ROADWAY	01/2023	01/2023	<input type="checkbox"/>	<input type="checkbox"/>	<input type="checkbox"/>	<input type="checkbox"/>
0918-45-374	0918-45-374	TXDOT-DALLAS	684	MH	ON VALLEY VIEW/WALNUT ST FROM IH 635/GREENVILLE AVE	FOREST RIDGE DR	INTERSECTION IMPROVEMENT	04/2015	04/2017	<input type="checkbox"/>	<input type="checkbox"/>	<input checked="" type="checkbox"/>	<input type="checkbox"/>
0353-02-060	0353-02-060	TXDOT-DALLAS	11238	SH 114	NORTH OF BUS 114	W OF TROPHY CLUB DR.	NEW ROADWAY	01/2011	01/2011	<input checked="" type="checkbox"/>	<input checked="" type="checkbox"/>	<input type="checkbox"/>	<input type="checkbox"/>
0353-06-050	0353-06-050	TXDOT-DALLAS	11527.3	SH 114	0.087 MILES EAST OF ROCHELLE	0.203 MILES WEST OF TOM BRANIFF	ADDITION OF LANES	02/2011	N/A	<input type="checkbox"/>	<input type="checkbox"/>	<input type="checkbox"/>	<input checked="" type="checkbox"/>
0353-06-025	0353-06-025	TXDOT-DALLAS	11928	SH 114	SP 348	EAST OF ROCHELLE	NEW ROADWAY, INTERSECTION IMPROVEMENT	08/2014	08/2014	<input type="checkbox"/>	<input type="checkbox"/>	<input type="checkbox"/>	<input type="checkbox"/>
0353-06-905	0353-06-905	TXDOT-DALLAS	11950	SH 114	SP 348	EAST OF ROCHELLE BLVD	ADDITION OF LANES	02/2030	02/2030	<input type="checkbox"/>	<input type="checkbox"/>	<input type="checkbox"/>	<input type="checkbox"/>
0353-04-907	0353-04-907	TXDOT-DALLAS	11951	SH 114	EAST OF INTERNATIONAL PARKWAY	SP 348	ADDITION OF LANES	02/2030	02/2030	<input type="checkbox"/>	<input type="checkbox"/>	<input type="checkbox"/>	<input type="checkbox"/>

**EXHIBIT IV-2 - TXDOT DALLAS
PROJECT IMPLEMENTATION/PROGRESS FROM PREVIOUS YEARS
ROADWAY PROJECTS**

ORIGINAL CSJ	REVISED CSJ	AGENCY	TIP CODE	PROJECT LOCATION	FROM	TO	PROJECT TYPE	ORIGINAL START DATE	REVISED START DATE	STARTED	COMPLETED	DELAYED	CANCELLED
0353-02-063	0353-02-063	TXDOT-DALLAS	20015	SH 114	AT FM 156		INTERCHANGE	12/2014	12/2014	<input type="checkbox"/>	<input type="checkbox"/>	<input type="checkbox"/>	<input type="checkbox"/>
0353-02-029	0353-02-029	TXDOT-DALLAS	20221	SH 114	WEST OF COUNTY LINE ROAD	WEST OF FM 156	ADDITION OF LANES	06/2012	06/2012	<input checked="" type="checkbox"/>	<input type="checkbox"/>	<input type="checkbox"/>	<input type="checkbox"/>
0353-02-062	0353-02-062	TXDOT-DALLAS	20222	SH 114	EAST OF FM 156	WEST OF IH 35W	ADDITION OF LANES	10/2010	10/2010	<input checked="" type="checkbox"/>	<input type="checkbox"/>	<input type="checkbox"/>	<input type="checkbox"/>
0353-02-053	0353-02-053	TXDOT-DALLAS	51060	SH 114	AT UP RAILROAD UNDERPASS	IN ROANOKE DOT NO 795 342V	GRADE SEPARATION	05/2015	05/2015	<input type="checkbox"/>	<input type="checkbox"/>	<input type="checkbox"/>	<input type="checkbox"/>
0353-06-054	0353-06-054	TXDOT-DALLAS	52562	SH 114	EAST OF ROCHELLE BLVD	SH 183	HOV	06/2015	08/2014	<input type="checkbox"/>	<input type="checkbox"/>	<input type="checkbox"/>	<input type="checkbox"/>
0353-06-906	0353-06-906	TXDOT-DALLAS	52569	SH 114	EAST OF ROCHELLE BLVD	SH 183	HOV	02/2030	02/2030	<input type="checkbox"/>	<input type="checkbox"/>	<input type="checkbox"/>	<input type="checkbox"/>
0353-04-056	0353-04-056	TXDOT-DALLAS	53105	SH 114	EAST OF INTERNATIONAL PARKWAY	SP 348	HOV	08/2035	08/2014	<input type="checkbox"/>	<input type="checkbox"/>	<input type="checkbox"/>	<input type="checkbox"/>
0353-02-072	0353-02-072	TXDOT-DALLAS	53195	SH 114	EAST OF FM 156	WEST OF IH 35W	NEW ROADWAY	08/2035	08/2035	<input type="checkbox"/>	<input type="checkbox"/>	<input type="checkbox"/>	<input type="checkbox"/>

**EXHIBIT IV-2 - TXDOT DALLAS
PROJECT IMPLEMENTATION/PROGRESS FROM PREVIOUS YEARS
ROADWAY PROJECTS**

ORIGINAL CSJ	REVISED CSJ	AGENCY	TIP CODE	PROJECT LOCATION	FROM	TO	PROJECT TYPE	ORIGINAL START DATE	REVISED START DATE	STARTED	COMPLETED	DELAYED	CANCELLED
0364-02-017	0364-02-017	TXDOT-DALLAS	11239	SH 121	TARRANT COUNTY LINE	BUSINESS 121H	ADDITION OF LANES	07/2013	07/2013	<input checked="" type="checkbox"/>	<input type="checkbox"/>	<input type="checkbox"/>	<input type="checkbox"/>
0549-03-021	0549-03-021	TXDOT-DALLAS	20076	SH 121	NORTH OF FM 455	CR 635 (FANNIN COUNTY LINE)	ADDITION OF LANES	02/2020	02/2017	<input type="checkbox"/>	<input type="checkbox"/>	<input type="checkbox"/>	<input type="checkbox"/>
0549-03-018	0549-03-018	TXDOT-DALLAS	20176	SH 121	SH 5	COLLIN COUNTY OUTER LOOP (1.65 MILES WEST OF FM 455)	ADDITION OF LANES	11/2013	11/2013	<input checked="" type="checkbox"/>	<input type="checkbox"/>	<input type="checkbox"/>	<input type="checkbox"/>
0364-01-137	0364-01-137	TXDOT-DALLAS	52310	SH 121	SOUTH OF FM 2499	TARRANT/DALLAS COUNTY LINE	ADDITION OF LANES	07/2013	07/2013	<input checked="" type="checkbox"/>	<input type="checkbox"/>	<input type="checkbox"/>	<input type="checkbox"/>
3547-03-004	3547-03-004	TXDOT-DALLAS	54051	SH 121	DALLAS COUNTY LINE	NORTH OF 121 BYPASS	ADDITION OF LANES	07/2013	07/2013	<input checked="" type="checkbox"/>	<input type="checkbox"/>	<input type="checkbox"/>	<input type="checkbox"/>
3547-04-001	3547-04-001	TXDOT-DALLAS	54059	SH 121	BUSINESS 121H	DENTON COUNTY LINE	ADDITION OF LANES	07/2013	07/2013	<input checked="" type="checkbox"/>	<input type="checkbox"/>	<input type="checkbox"/>	<input type="checkbox"/>
0549-03-024	0549-03-024	TXDOT-DALLAS	54134	SH 121	SOUTH OF FM 455	NORTH OF FM 455	ADDITION OF LANES	02/2024	02/2024	<input type="checkbox"/>	<input type="checkbox"/>	<input type="checkbox"/>	<input type="checkbox"/>
2964-01-022	2964-01-022	TXDOT-DALLAS	54064	SH 161	SOUTH OF SHADY GROVE ROAD	NORTH OF SH 114	ADDITION OF LANES	01/2014	01/2014	<input checked="" type="checkbox"/>	<input type="checkbox"/>	<input type="checkbox"/>	<input type="checkbox"/>

**EXHIBIT IV-2 - TXDOT DALLAS
PROJECT IMPLEMENTATION/PROGRESS FROM PREVIOUS YEARS
ROADWAY PROJECTS**

ORIGINAL CSJ	REVISED CSJ	AGENCY	TIP CODE	PROJECT LOCATION	FROM	TO	PROJECT TYPE	ORIGINAL START DATE	REVISED START DATE	STARTED	COMPLETED	DELAYED	CANCELLED
0094-03-112	0094-03-112	TXDOT-DALLAS	11766.4	SH 183	DALLAS/TARRANT CO LINE	STORY RD IN IRVING	ITS	01/2012	01/2012	<input checked="" type="checkbox"/>	<input checked="" type="checkbox"/>	<input type="checkbox"/>	<input type="checkbox"/>
0094-03-065	0094-03-065	TXDOT-DALLAS	20210	SH 183	WEST OF SH 161	0.66 MILE WEST OF LOOP 12	ADDITION OF LANES	01/2014	08/2014	<input type="checkbox"/>	<input type="checkbox"/>	<input checked="" type="checkbox"/>	<input type="checkbox"/>
0094-03-104	0094-03-104	TXDOT-DALLAS	53044	SH 183	EAST OF BELT LINE ROAD	CARL RD	NEW ROADWAY	09/2015	N/A	<input type="checkbox"/>	<input type="checkbox"/>	<input type="checkbox"/>	<input checked="" type="checkbox"/>
0094-07-015	0094-07-015	TXDOT-DALLAS	53193	SH 183	1.0 MILE EAST OF LOOP 12	WEST END OF ELM FORK TRINITY RIVER BRIDGE	HOV	01/2014	08/2014	<input type="checkbox"/>	<input type="checkbox"/>	<input checked="" type="checkbox"/>	<input type="checkbox"/>
0094-07-938	0094-07-938	TXDOT-DALLAS	53198	SH 183	1.0 MILE EAST OF LOOP 12	WEST END OF ELM FORK TRINITY RIVER BRIDGE	ADDITION OF LANES	08/2030	08/2030	<input type="checkbox"/>	<input type="checkbox"/>	<input type="checkbox"/>	<input type="checkbox"/>
0094-03-114	0094-03-114	TXDOT-DALLAS	54021	SH 183	WILLIAM BREWSTER STREET	EAST OF CARL ROAD	NEW ROADWAY	07/2012	N/A	<input type="checkbox"/>	<input type="checkbox"/>	<input type="checkbox"/>	<input checked="" type="checkbox"/>
0094-07-020	0094-07-020	TXDOT-DALLAS	54066	SH 183	WEST END OF ELM FORK TRINITY RIVER BRIDGE	IH 35E WITH A 1,600' OPERATIONAL TRANSITION	ADDITION OF LANES	01/2014	08/2014	<input type="checkbox"/>	<input type="checkbox"/>	<input checked="" type="checkbox"/>	<input type="checkbox"/>
0094-07-939	0094-07-939	TXDOT-DALLAS	54072	SH 183	WEST END OF ELM FORK TRINITY RIVER BRIDGE	IH 35E WITH A 1,600' OPERATIONAL TRANSITION	ADDITION OF LANES	08/2030	08/2030	<input type="checkbox"/>	<input type="checkbox"/>	<input type="checkbox"/>	<input type="checkbox"/>

**EXHIBIT IV-2 - TXDOT DALLAS
PROJECT IMPLEMENTATION/PROGRESS FROM PREVIOUS YEARS
ROADWAY PROJECTS**

ORIGINAL CSJ	REVISED CSJ	AGENCY	TIP CODE	PROJECT LOCATION	FROM	TO	PROJECT TYPE	ORIGINAL START DATE	REVISED START DATE	STARTED	COMPLETED	DELAYED	CANCELLED
0094-03-116	0094-03-116	TXDOT-DALLAS	54118	SH 183	0.66 MILES WEST OF LP 12	1.0 MILE EAST OF LOOP 12	INTERCHANGE	08/2014	06/2014	<input type="checkbox"/>	<input type="checkbox"/>	<input type="checkbox"/>	<input type="checkbox"/>
0094-03-976	0094-03-976	TXDOT-DALLAS	54129	SH 183	0.66 MILES WEST OF LP 12	1 MILE EAST OF LP 12	ADDITION OF LANES, HOV	08/2030	08/2030	<input type="checkbox"/>	<input type="checkbox"/>	<input type="checkbox"/>	<input type="checkbox"/>
0094-03-975	0094-03-975	TXDOT-DALLAS	55032	SH 183	WEST OF SH 161	0.66 MILES WEST OF LOOP 12	ADDITION OF LANES	08/2030	08/2030	<input type="checkbox"/>	<input type="checkbox"/>	<input type="checkbox"/>	<input type="checkbox"/>
2964-06-012	2964-06-012	TXDOT-DALLAS	54070	SH 190	US 80	IH 20	NEW ROADWAY	01/2025	01/2035	<input type="checkbox"/>	<input type="checkbox"/>	<input checked="" type="checkbox"/>	<input type="checkbox"/>
1290-02-017	1290-02-017	TXDOT-DALLAS	2998	SH 276	SH 205	FM 549	ADDITION OF LANES	07/2023	06/2014	<input type="checkbox"/>	<input type="checkbox"/>	<input type="checkbox"/>	<input type="checkbox"/>
1290-03-016	1290-03-016	TXDOT-DALLAS	51255	SH 276	FM 549	FM 551	ADDITION OF LANES	08/2023	08/2023	<input type="checkbox"/>	<input type="checkbox"/>	<input type="checkbox"/>	<input type="checkbox"/>
1290-03-020	1290-03-020	TXDOT-DALLAS	52524	SH 276	FM 551	FM 548	ADDITION OF LANES	08/2023	08/2023	<input type="checkbox"/>	<input type="checkbox"/>	<input type="checkbox"/>	<input type="checkbox"/>
1290-04-011	1290-04-011	TXDOT-DALLAS	54035	SH 276	FM 548	COUNTY ROAD 2472	ADDITION OF LANES	08/2023	09/2014	<input type="checkbox"/>	<input type="checkbox"/>	<input type="checkbox"/>	<input type="checkbox"/>

**EXHIBIT IV-2 - TXDOT DALLAS
PROJECT IMPLEMENTATION/PROGRESS FROM PREVIOUS YEARS
ROADWAY PROJECTS**

ORIGINAL CSJ	REVISED CSJ	AGENCY	TIP CODE	PROJECT LOCATION	FROM	TO	PROJECT TYPE	ORIGINAL START DATE	REVISED START DATE	STARTED	COMPLETED	DELAYED	CANCELLED
0091-06-048	0091-06-048	TXDOT-DALLAS	11023	SH 289	AT BELTLINE ROAD		INTERSECTION IMPROVEMENT	02/2011	N/A	<input type="checkbox"/>	<input type="checkbox"/>	<input type="checkbox"/>	<input checked="" type="checkbox"/>
0091-06-049	0091-06-049	TXDOT-DALLAS	11033	SH 289	AT ROYAL		INTERSECTION IMPROVEMENT	05/2013	05/2013	<input checked="" type="checkbox"/>	<input type="checkbox"/>	<input type="checkbox"/>	<input type="checkbox"/>
0091-06-052	0091-06-052	TXDOT-DALLAS	11041	SH 289	AT KELLER SPRINGS	AND WESTGROVE	INTERSECTION IMPROVEMENT	03/2011	03/2011	<input checked="" type="checkbox"/>	<input checked="" type="checkbox"/>	<input type="checkbox"/>	<input type="checkbox"/>
0091-05-059	0091-05-059	TXDOT-DALLAS	20055	SH 289	AT PGBT		INTERSECTION IMPROVEMENT	06/2016	06/2016	<input type="checkbox"/>	<input type="checkbox"/>	<input type="checkbox"/>	<input type="checkbox"/>
0091-03-021	0091-03-021	TXDOT-DALLAS	20179	SH 289	FM 455	NORTH BUS 289C, NORTH OF CELINA	ADDITION OF LANES	06/2012	06/2012	<input checked="" type="checkbox"/>	<input type="checkbox"/>	<input type="checkbox"/>	<input type="checkbox"/>
0091-04-050	0091-04-050	TXDOT-DALLAS	20202	SH 289	US 380 INTERCHANGE	NORTH OF FM 1461 / BS 289D	ADDITION OF LANES	07/2011	07/2011	<input checked="" type="checkbox"/>	<input type="checkbox"/>	<input type="checkbox"/>	<input type="checkbox"/>
0091-04-055	0091-04-055	TXDOT-DALLAS	20203	SH 289	NORTH OF FM 1461/BS 289D	FM 455 IN CELINA	ADDITION OF LANES	07/2011	07/2011	<input checked="" type="checkbox"/>	<input type="checkbox"/>	<input type="checkbox"/>	<input type="checkbox"/>
0091-04-054	0091-04-054	TXDOT-DALLAS	20204	SH 289	AT US 380 INTERCHANGE		INTERCHANGE	11/2010	11/2010	<input checked="" type="checkbox"/>	<input checked="" type="checkbox"/>	<input type="checkbox"/>	<input type="checkbox"/>

**EXHIBIT IV-2 - TXDOT DALLAS
PROJECT IMPLEMENTATION/PROGRESS FROM PREVIOUS YEARS
ROADWAY PROJECTS**

ORIGINAL CSJ	REVISED CSJ	AGENCY	TIP CODE	PROJECT LOCATION	FROM	TO	PROJECT TYPE	ORIGINAL START DATE	REVISED START DATE	STARTED	COMPLETED	DELAYED	CANCELLED
0091-03-022	0091-03-022	TXDOT-DALLAS	54023	SH 289	N BUS 289C, NORTH OF CELINA	N CR 60/CR 107 (GRAYSON C/L)	ADDITION OF LANES	02/2024	02/2035	<input type="checkbox"/>	<input type="checkbox"/>	<input checked="" type="checkbox"/>	<input type="checkbox"/>
0173-04-025	0173-04-025	TXDOT-DALLAS	53137	SH 34	HIGH STREET	AIRPORT ROAD	NEW ROADWAY	03/2011	03/2011	<input checked="" type="checkbox"/>	<input type="checkbox"/>	<input type="checkbox"/>	<input type="checkbox"/>
0173-03-015	0173-03-015	TXDOT-DALLAS	54016	SH 34	US 175	SH 243 (MULBERRY ST)	NEW ROADWAY	03/2014	03/2014	<input checked="" type="checkbox"/>	<input type="checkbox"/>	<input type="checkbox"/>	<input type="checkbox"/>
0173-04-026	0173-04-026	TXDOT-DALLAS	54058	SH 34	SH 243 (MULBERRY ST) IN KAUFMAN	FM 2578/SH 34 INTERS. IN TERRELL	NEW ROADWAY	08/2035	01/2035	<input type="checkbox"/>	<input type="checkbox"/>	<input type="checkbox"/>	<input type="checkbox"/>
0430-01-057	0430-01-057	TXDOT-DALLAS	35000	SH 352	KEARNEY STREET	US 80 EB FRONTAGE ROAD	ADDITION OF LANES	09/2016	08/2016	<input type="checkbox"/>	<input type="checkbox"/>	<input type="checkbox"/>	<input type="checkbox"/>
0430-01-053	0430-01-053	TXDOT-DALLAS	53098	SH 352	US 80 EB FRONTAGE RD	NORTH OF LONG CREEK RD	INTERSECTION IMPROVEMENT	04/2015	N/A	<input type="checkbox"/>	<input type="checkbox"/>	<input type="checkbox"/>	<input checked="" type="checkbox"/>
0047-04-022	0047-04-022	TXDOT-DALLAS	20085	SH 5	SH 121	CR 375	ADDITION OF LANES	01/2025	08/2023	<input type="checkbox"/>	<input type="checkbox"/>	<input type="checkbox"/>	<input type="checkbox"/>
0047-05-050	0047-05-050	TXDOT-DALLAS	20093	SH 5	ELDORADO PKWY/FM 546	AT TENNESSEE ST	INTERSECTION IMPROVEMENT	08/2011	08/2011	<input checked="" type="checkbox"/>	<input checked="" type="checkbox"/>	<input type="checkbox"/>	<input type="checkbox"/>

**EXHIBIT IV-2 - TXDOT DALLAS
PROJECT IMPLEMENTATION/PROGRESS FROM PREVIOUS YEARS
ROADWAY PROJECTS**

ORIGINAL CSJ	REVISED CSJ	AGENCY	TIP CODE	PROJECT LOCATION	FROM	TO	PROJECT TYPE	ORIGINAL START DATE	REVISED START DATE	STARTED	COMPLETED	DELAYED	CANCELLED
0009-04-060	0009-04-060	TXDOT-DALLAS	53081	SH 66	SH 205 (ROCKWALL SQUARE)	FM 3549	ADDITION OF LANES	02/2025	09/2012	<input checked="" type="checkbox"/>	<input type="checkbox"/>	<input type="checkbox"/>	<input type="checkbox"/>
0009-04-064	0009-04-064	TXDOT-DALLAS	54131	SH 66	FM 3549	EAST COUNTY LINE ROAD (COLLIN COUTY LINE)	ADDITION OF LANES	02/2025	02/2025	<input type="checkbox"/>	<input type="checkbox"/>	<input type="checkbox"/>	<input type="checkbox"/>
0009-05-012	0009-05-012	TXDOT-DALLAS	54132	SH 66	EAST COUNTY LINE ROAD (ROCKWALL COUNTY LINE)	FM 1777	ADDITION OF LANES	02/2025	02/2025	<input type="checkbox"/>	<input type="checkbox"/>	<input type="checkbox"/>	<input type="checkbox"/>
0009-02-040	0009-02-040	TXDOT-DALLAS	2810	SH 78	IH 635	FOREST LANE	TRAFFIC SIGNAL IMPROVEMENT	08/2016	09/2016	<input type="checkbox"/>	<input type="checkbox"/>	<input checked="" type="checkbox"/>	<input type="checkbox"/>
0009-02-045	0009-02-045	TXDOT-DALLAS	2814	SH 78	GARLAND RD FROM SOUTH OF TRANQUILLA	SP 244 (NORTHWEST HIGHWAY)	INTERSECTION IMPROVEMENT	02/2015	02/2015	<input type="checkbox"/>	<input type="checkbox"/>	<input type="checkbox"/>	<input type="checkbox"/>
0281-01-030	0281-01-030	TXDOT-DALLAS	20014	SH 78	BUSINESS 78	FM 6	ADDITION OF LANES	04/2012	04/2012	<input checked="" type="checkbox"/>	<input type="checkbox"/>	<input type="checkbox"/>	<input type="checkbox"/>
0281-02-039	0281-02-039	TXDOT-DALLAS	20036	SH 78	SPRING CREEK PKWY	SH 205	ADDITION OF LANES	06/2012	06/2012	<input checked="" type="checkbox"/>	<input type="checkbox"/>	<input type="checkbox"/>	<input type="checkbox"/>
0353-05-090	0353-05-090	TXDOT-DALLAS	535	SP 244	ON NORTHWEST HIGHWAY (SPUR 244)	AT JUPITER	INTERSECTION IMPROVEMENT	05/2017	05/2017	<input type="checkbox"/>	<input type="checkbox"/>	<input type="checkbox"/>	<input type="checkbox"/>

**EXHIBIT IV-2 - TXDOT DALLAS
PROJECT IMPLEMENTATION/PROGRESS FROM PREVIOUS YEARS
ROADWAY PROJECTS**

ORIGINAL CSJ	REVISED CSJ	AGENCY	TIP CODE	PROJECT LOCATION	FROM	TO	PROJECT TYPE	ORIGINAL START DATE	REVISED START DATE	STARTED	COMPLETED	DELAYED	CANCELLED
0353-05-089	0353-05-089	TXDOT-DALLAS	537	SP 244	ON NORTHWEST HIGHWAY (SPUR 244)	AT PLANO RD	INTERSECTION IMPROVEMENT	05/2017	05/2017	<input type="checkbox"/>	<input type="checkbox"/>	<input type="checkbox"/>	<input type="checkbox"/>
0353-04-089	0353-04-089	TXDOT-DALLAS	11740	SP 348	AT NEWKIRK STREET		INTERSECTION IMPROVEMENT	02/2011	N/A	<input type="checkbox"/>	<input type="checkbox"/>	<input type="checkbox"/>	<input checked="" type="checkbox"/>
0353-04-069	0353-04-069	TXDOT-DALLAS	51240	SP 348	ON LUNA RD AT NORTHWEST HWY IN DALLAS		GRADE SEPARATION	08/2035	08/2035	<input type="checkbox"/>	<input type="checkbox"/>	<input checked="" type="checkbox"/>	<input type="checkbox"/>
0353-04-068	0353-04-068	TXDOT-DALLAS	54054	SP 348	SH 114	W OF LUNA RD (NEAR ELM FORK TRIN R)	ADDITION OF LANES	08/2035	08/2035	<input type="checkbox"/>	<input type="checkbox"/>	<input checked="" type="checkbox"/>	<input type="checkbox"/>
0094-03-060	0094-03-060	TXDOT-DALLAS	53003	SP 482	AT SH 114 & SH 183		INTERCHANGE	05/2020	05/2020	<input type="checkbox"/>	<input type="checkbox"/>	<input type="checkbox"/>	<input type="checkbox"/>
0197-02-107	0197-02-107	TXDOT-DALLAS	11900	US 175	SH 310 AND SM WRIGHT	IH 20	ADDITION OF LANES	08/2035	08/2035	<input type="checkbox"/>	<input type="checkbox"/>	<input type="checkbox"/>	<input type="checkbox"/>
0092-01-052	0092-01-052	TXDOT-DALLAS	20062	US 175	ON SM WRIGHT PHASE 2 (EXISTING SM WRIGHT RECONSTRUCTION FROM US 175/ SH 310	IH 45	ADDITION OF LANES	01/2017	01/2017	<input type="checkbox"/>	<input type="checkbox"/>	<input type="checkbox"/>	<input type="checkbox"/>
0197-02-108	0197-02-108	TXDOT-DALLAS	20209	US 175	ON SM WRIGHT PKWY PHASE 1/FORMERLY TRINITY PKWY PHASE 1/US 175 FROM IH 45	EAST OF BEXAR ST.	NEW ROADWAY	09/2013	09/2013	<input checked="" type="checkbox"/>	<input type="checkbox"/>	<input type="checkbox"/>	<input type="checkbox"/>

**EXHIBIT IV-2 - TXDOT DALLAS
PROJECT IMPLEMENTATION/PROGRESS FROM PREVIOUS YEARS
ROADWAY PROJECTS**

ORIGINAL CSJ	REVISED CSJ	AGENCY	TIP CODE	PROJECT LOCATION	FROM	TO	PROJECT TYPE	ORIGINAL START DATE	REVISED START DATE	STARTED	COMPLETED	DELAYED	CANCELLED
0197-02-089	0197-02-089	TXDOT-DALLAS	52294	US 175	BELT LINE RD	EAST OF MALLOY BRIDGE RD	ADDITION OF LANES	04/2015	N/A	<input type="checkbox"/>	<input type="checkbox"/>	<input type="checkbox"/>	<input checked="" type="checkbox"/>
0197-02-073	0197-02-073	TXDOT-DALLAS	54055	US 175	WEST OF IH 20 (HAY MARKET)	BELT LINE RD	ADDITION OF LANES	07/2012	N/A	<input type="checkbox"/>	<input type="checkbox"/>	<input type="checkbox"/>	<input checked="" type="checkbox"/>
0172-08-059	0172-08-059	TXDOT-DALLAS	11905	US 287	AT ENSIGN ROAD IN ENNIS		INTERCHANGE	03/2013	N/A	<input type="checkbox"/>	<input type="checkbox"/>	<input type="checkbox"/>	<input checked="" type="checkbox"/>
0172-08-053	0172-08-053	TXDOT-DALLAS	53082	US 287	SOUTH OF SH 34	IH 45 SOUTH OF ENNIS	ADDITION OF LANES	02/2016	02/2016	<input type="checkbox"/>	<input type="checkbox"/>	<input type="checkbox"/>	<input type="checkbox"/>
0081-03-933	0081-03-933	TXDOT-DALLAS	20112	US 377	AT SH 114		TRAFFIC SIGNAL IMPROVEMENT	01/2012	N/A	<input type="checkbox"/>	<input type="checkbox"/>	<input type="checkbox"/>	<input checked="" type="checkbox"/>
0081-04-025	0081-04-025	TXDOT-DALLAS	20118	US 377	IH 35E	0.26 MILES SOUTH OF FM 1830	ADDITION OF LANES	02/2015	02/2017	<input type="checkbox"/>	<input type="checkbox"/>	<input checked="" type="checkbox"/>	<input type="checkbox"/>
0081-03-048	0081-03-048	TXDOT-DALLAS	20120	US 377	HENRIETTA CREEK RD	SH 114 (SECTION 5)	ADDITION OF LANES	05/2015	05/2015	<input type="checkbox"/>	<input type="checkbox"/>	<input type="checkbox"/>	<input type="checkbox"/>
0081-03-049	0081-03-049	TXDOT-DALLAS	20123	US 377	SH 114	SOUTH OF FM 1171	ADDITION OF LANES	01/2024	01/2019	<input type="checkbox"/>	<input type="checkbox"/>	<input type="checkbox"/>	<input type="checkbox"/>

**EXHIBIT IV-2 - TXDOT DALLAS
PROJECT IMPLEMENTATION/PROGRESS FROM PREVIOUS YEARS
ROADWAY PROJECTS**

ORIGINAL CSJ	REVISED CSJ	AGENCY	TIP CODE	PROJECT LOCATION	FROM	TO	PROJECT TYPE	ORIGINAL START DATE	REVISED START DATE	STARTED	COMPLETED	DELAYED	CANCELLED
0081-04-035	0081-04-035	TXDOT-DALLAS	20215	US 377	AT UNION PACIFIC RR OVERPASS (0.4 MILES SOUTH OF IH 35E)		GRADE SEPARATION	02/2015	02/2017	<input type="checkbox"/>	<input type="checkbox"/>	<input checked="" type="checkbox"/>	<input type="checkbox"/>
0081-03-054	0081-03-054	TXDOT-DALLAS	55002	US 377	CRAWFORD RD	NORTH OF HICKORY CREEK	ADDITION OF LANES	08/2035	08/2035	<input type="checkbox"/>	<input type="checkbox"/>	<input type="checkbox"/>	<input type="checkbox"/>
0081-04-038	0081-04-038	TXDOT-DALLAS	55004	US 377	NORTH OF HICKORY CREEK	FM 1830	ADDITION OF LANES	08/2035	08/2035	<input type="checkbox"/>	<input type="checkbox"/>	<input type="checkbox"/>	<input type="checkbox"/>
0081-03-046	0081-03-046	TXDOT-DALLAS	55020	US 377	AT SH 114 (SECTION 5)	IN ROANOKE	INTERSECTION IMPROVEMENT	08/2015	N/A	<input type="checkbox"/>	<input type="checkbox"/>	<input type="checkbox"/>	<input checked="" type="checkbox"/>
0134-09-034	0134-09-034	TXDOT-DALLAS	11225	US 380	WEST OF BONNIE BRAE ST	US 377/US 77	ADDITION OF LANES	11/2012	09/2011	<input checked="" type="checkbox"/>	<input type="checkbox"/>	<input type="checkbox"/>	<input type="checkbox"/>
0135-02-044	0135-02-044	TXDOT-DALLAS	20012	US 380	CR 73 (LOVERS LANE)	COIT ROAD (CR 72/74)	INTERCHANGE	08/2014	08/2014	<input type="checkbox"/>	<input type="checkbox"/>	<input type="checkbox"/>	<input type="checkbox"/>
0135-11-018	0135-11-018	TXDOT-DALLAS	20013	US 380	WEST OF CR 26 (DENTON COUNTY LINE)	EAST OF SH 289	INTERSECTION IMPROVEMENT	11/2014	11/2014	<input type="checkbox"/>	<input type="checkbox"/>	<input type="checkbox"/>	<input type="checkbox"/>
0135-02-046	0135-02-046	TXDOT-DALLAS	20091	US 380	WEST OF LAKE FOREST DRIVE	BOIS D'ARC RD IN MCKINNEY	ADDITION OF LANES	02/2011	02/2011	<input checked="" type="checkbox"/>	<input checked="" type="checkbox"/>	<input type="checkbox"/>	<input type="checkbox"/>

**EXHIBIT IV-2 - TXDOT DALLAS
PROJECT IMPLEMENTATION/PROGRESS FROM PREVIOUS YEARS
ROADWAY PROJECTS**

ORIGINAL CSJ	REVISED CSJ	AGENCY	TIP CODE	PROJECT LOCATION	FROM	TO	PROJECT TYPE	ORIGINAL START DATE	REVISED START DATE	STARTED	COMPLETED	DELAYED	CANCELLED
0135-02-045	0135-02-045	TXDOT-DALLAS	20092	US 380	EAST OF FM 2478 (CUSTER RD)	EAST OF LAKE FOREST DRIVE	ADDITION OF LANES	07/2011	07/2011	<input checked="" type="checkbox"/>	<input checked="" type="checkbox"/>	<input type="checkbox"/>	<input type="checkbox"/>
0135-10-050	0135-10-050	TXDOT-DALLAS	20096	US 380	FM 423	DENTON/COLLIN COUNTY LINE	INTERSECTION IMPROVEMENT	08/2035	08/2035	<input type="checkbox"/>	<input type="checkbox"/>	<input type="checkbox"/>	<input type="checkbox"/>
0135-05-025	0135-05-025	TXDOT-DALLAS	20206	US 380	WEST OF CR 608 IN FARMERSVILLE	EAST OF FLOYD ST.	ADDITION OF LANES	07/2011	07/2011	<input checked="" type="checkbox"/>	<input type="checkbox"/>	<input type="checkbox"/>	<input type="checkbox"/>
0135-02-050	0135-02-050	TXDOT-DALLAS	20264	US 380	CR 72 (COIT ROAD)	FM 2478 (CUSTER ROAD)	ADDITION OF LANES	08/2014	08/2014	<input type="checkbox"/>	<input type="checkbox"/>	<input type="checkbox"/>	<input type="checkbox"/>
0134-09-063	0134-09-063	TXDOT-DALLAS	51227	US 380	IH 35	WEST OF FM 156	ADDITION OF LANES	07/2012	07/2012	<input checked="" type="checkbox"/>	<input type="checkbox"/>	<input type="checkbox"/>	<input type="checkbox"/>
0135-02-049	0135-02-049	TXDOT-DALLAS	54113	US 380	EAST OF SH 289	CR 73 (LOVERS LANE)	ADDITION OF LANES	11/2014	11/2014	<input type="checkbox"/>	<input type="checkbox"/>	<input type="checkbox"/>	<input type="checkbox"/>
0260-02-038	0260-02-038	TXDOT-DALLAS	52455	US 67	AT RAILPORT PARKWAY		INTERCHANGE	02/2011	02/2011	<input checked="" type="checkbox"/>	<input type="checkbox"/>	<input type="checkbox"/>	<input type="checkbox"/>
0261-01-037	0261-01-037	TXDOT-DALLAS	53111	US 67	OVERLOOK DRIVE	EIGHTH ST	NEW ROADWAY	06/2012	06/2012	<input checked="" type="checkbox"/>	<input type="checkbox"/>	<input type="checkbox"/>	<input type="checkbox"/>

**EXHIBIT IV-2 - TXDOT DALLAS
PROJECT IMPLEMENTATION/PROGRESS FROM PREVIOUS YEARS
ROADWAY PROJECTS**

ORIGINAL CSJ	REVISED CSJ	AGENCY	TIP CODE	PROJECT LOCATION	FROM	TO	PROJECT TYPE	ORIGINAL START DATE	REVISED START DATE	STARTED	COMPLETED	DELAYED	CANCELLED
0261-02-074	0261-02-074	TXDOT-DALLAS	54086.1	US 67	FM 1382	NEAR WHEATLAND RD	ADDITION OF LANES	03/2020	03/2020	<input type="checkbox"/>	<input type="checkbox"/>	<input type="checkbox"/>	<input type="checkbox"/>
0261-03-064	0261-03-064	TXDOT-DALLAS	54086.2	US 67	NEAR WHEATLAND ROAD	IH 20	ADDITION OF LANES	03/2020	03/2020	<input type="checkbox"/>	<input type="checkbox"/>	<input type="checkbox"/>	<input type="checkbox"/>
0261-01-041	0261-01-041	TXDOT-DALLAS	55014	US 67	AT LAKE RIDGE PARKWAY		GRADE SEPARATION	08/2035	02/2009	<input checked="" type="checkbox"/>	<input type="checkbox"/>	<input type="checkbox"/>	<input type="checkbox"/>
0047-07-206	0047-07-206	TXDOT-DALLAS	11465.1	US 75	FRONTAGE RDS IN RICHARDSON	NORTH OF MIDPARK TO COLLIN COUNTY LINE	INTERSECTION IMPROVEMENT	06/2014	06/2014	<input type="checkbox"/>	<input type="checkbox"/>	<input type="checkbox"/>	<input type="checkbox"/>
0047-06-147	0047-06-147	TXDOT-DALLAS	11465.2	US 75	FRONTAGE RDS IN RICHARDSON	DALLAS COUNTY LINE TO PGBT	INTERSECTION IMPROVEMENT	06/2014	06/2014	<input type="checkbox"/>	<input type="checkbox"/>	<input type="checkbox"/>	<input type="checkbox"/>
0047-06-133	0047-06-133	TXDOT-DALLAS	11716	US 75	PGBT	PARK BLVD EXIT RAMP	INTERCHANGE	05/2015	05/2015	<input type="checkbox"/>	<input type="checkbox"/>	<input type="checkbox"/>	<input type="checkbox"/>
0047-06-139	0047-06-139	TXDOT-DALLAS	20019	US 75	SPRING CREEK PARKWAY	SH 121 (SAM RAYBURN TOLLWAY)	HOV	12/2013	12/2013	<input checked="" type="checkbox"/>	<input type="checkbox"/>	<input type="checkbox"/>	<input type="checkbox"/>
0047-06-108	0047-06-108	TXDOT-DALLAS	20020	US 75	SPUR 399 (SH 121 SOUTH)	WILSON CREEK	HOV	03/2011	03/2011	<input checked="" type="checkbox"/>	<input type="checkbox"/>	<input type="checkbox"/>	<input type="checkbox"/>

**EXHIBIT IV-2 - TXDOT DALLAS
PROJECT IMPLEMENTATION/PROGRESS FROM PREVIOUS YEARS
ROADWAY PROJECTS**

ORIGINAL CSJ	REVISED CSJ	AGENCY	TIP CODE	PROJECT LOCATION	FROM	TO	PROJECT TYPE	ORIGINAL START DATE	REVISED START DATE	STARTED	COMPLETED	DELAYED	CANCELLED
0047-14-046	0047-14-046	TXDOT-DALLAS	20031	US 75	WILSON CREEK	SOUTH OF US 380	HOV	03/2011	03/2011	<input checked="" type="checkbox"/>	<input type="checkbox"/>	<input type="checkbox"/>	<input type="checkbox"/>
0047-14-053	0047-14-053	TXDOT-DALLAS	20084	US 75	NORTH OF FM 455 INTERCHANGE	CR 375 (GRAYSON COUNTY LINE)	ADDITION OF LANES	01/2025	09/2018	<input type="checkbox"/>	<input type="checkbox"/>	<input type="checkbox"/>	<input type="checkbox"/>
0047-14-066	0047-14-066	TXDOT-DALLAS	20095	US 75	WILSON CREEK	US 380	ITS	07/2010	07/2010	<input checked="" type="checkbox"/>	<input checked="" type="checkbox"/>	<input type="checkbox"/>	<input type="checkbox"/>
0047-14-068	0047-14-068	TXDOT-DALLAS	20197	US 75	TELEPHONE RD (CR 275)	NORTH OF MELISSA ROAD	ADDITION OF LANES	08/2012	08/2012	<input checked="" type="checkbox"/>	<input type="checkbox"/>	<input type="checkbox"/>	<input type="checkbox"/>
0047-14-069	0047-14-069	TXDOT-DALLAS	20198	US 75	NORTH OF MELISSA RD	NORTH OF FM 455	ADDITION OF LANES	05/2016	05/2016	<input type="checkbox"/>	<input type="checkbox"/>	<input type="checkbox"/>	<input type="checkbox"/>
0047-06-145	0047-06-145	TXDOT-DALLAS	20201	US 75	DALLAS COUNTY LINE	SH 121 / SPUR 399	SPECIAL STUDIES	01/2035	08/2023	<input type="checkbox"/>	<input type="checkbox"/>	<input type="checkbox"/>	<input type="checkbox"/>
0047-07-219	0047-07-219	TXDOT-DALLAS	20217	US 75	IH 635	COLLIN COUNTY LINE	SPECIAL STUDIES	01/2035	01/2035	<input type="checkbox"/>	<input type="checkbox"/>	<input type="checkbox"/>	<input type="checkbox"/>
0047-14-074	0047-14-074	TXDOT-DALLAS	20288	US 75	AT FM 455 INTERCHANGE IN ANNA		INTERCHANGE	09/2015	05/2016	<input type="checkbox"/>	<input type="checkbox"/>	<input checked="" type="checkbox"/>	<input type="checkbox"/>


**EXHIBIT IV-2 - TXDOT DALLAS
PROJECT IMPLEMENTATION/PROGRESS FROM PREVIOUS YEARS
ROADWAY PROJECTS**

ORIGINAL CSJ	REVISED CSJ	AGENCY	TIP CODE	PROJECT LOCATION	FROM	TO	PROJECT TYPE	ORIGINAL START DATE	REVISED START DATE	STARTED	COMPLETED	DELAYED	CANCELLED
0047-06-136	0047-06-136	TXDOT-DALLAS	52556	US 75	AT ELDORADO PKWY, VIRGINIA PKWY	AND WILMETH RD IN MCKINNEY	INTERSECTION IMPROVEMENT	03/2011	N/A	<input type="checkbox"/>	<input type="checkbox"/>	<input type="checkbox"/>	<input checked="" type="checkbox"/>
0047-06-141	0047-06-141	TXDOT-DALLAS	53072	US 75	NORTH OF STACY RD	SOUTH OF RIDGEVIEW RD	BOTTLENECK REMOVAL	04/2015	N/A	<input type="checkbox"/>	<input type="checkbox"/>	<input type="checkbox"/>	<input checked="" type="checkbox"/>
0047-14-067	0047-14-067	TXDOT-DALLAS	53114	US 75	SOUTH OF BLOOMDALE IN MCKINNEY	TELEPHONE RD (CR 275)	ADDITION OF LANES	12/2011	12/2011	<input checked="" type="checkbox"/>	<input type="checkbox"/>	<input type="checkbox"/>	<input type="checkbox"/>
0048-03-055	0048-03-055	TXDOT-DALLAS	51220	US 77	SOUTH OF FM 66	NORTH OF MCMILLAN STREET	ADDITION OF LANES	06/2024	06/2035	<input type="checkbox"/>	<input type="checkbox"/>	<input checked="" type="checkbox"/>	<input type="checkbox"/>
0095-02-102	0095-02-102	TXDOT-DALLAS	54130	US 80	GUS THOMSSON RD/GROSS RD	US 80	BOTTLENECK REMOVAL	05/2015	05/2015	<input type="checkbox"/>	<input type="checkbox"/>	<input type="checkbox"/>	<input type="checkbox"/>
0918-45-848	0918-45-848	TXDOT-DALLAS	11258.13	VA	RR RELIABILITY PARTNERSHIP PRGM - N DALLAS/DART RR CROSSINGS 10 INT AT DART RR INCL MCCALLUM, CAMPBELL,	DAVENPORT E-W PORTION, HILLCREST, COIT, KNOLL TRAIL, MEANDERING WAY, DAVENPORT N-S PORTION, DICKERSON, & DALLAS PKWY	SAFETY	02/2011	N/A	<input type="checkbox"/>	<input type="checkbox"/>	<input type="checkbox"/>	<input checked="" type="checkbox"/>
0918-00-215	0918-00-215	TXDOT-DALLAS	11618	VA	REGIONAL MOBILITY ASSISTANCE PATROL	DALLAS DISTRICT	ITS	07/2016	09/2016	<input type="checkbox"/>	<input type="checkbox"/>	<input checked="" type="checkbox"/>	<input type="checkbox"/>
0092-05-049	0092-05-049	TXDOT-DALLAS	11632	VA	M&O - IH 45 TRUCK LANE RESTRICTIONS EXPANSION		SAFETY	04/2013	04/2013	<input checked="" type="checkbox"/>	<input type="checkbox"/>	<input type="checkbox"/>	<input type="checkbox"/>

**EXHIBIT IV-2 - TXDOT DALLAS
PROJECT IMPLEMENTATION/PROGRESS FROM PREVIOUS YEARS
ROADWAY PROJECTS**

ORIGINAL CSJ	REVISED CSJ	AGENCY	TIP CODE	PROJECT LOCATION	FROM	TO	PROJECT TYPE	ORIGINAL START DATE	REVISED START DATE	STARTED	COMPLETED	DELAYED	CANCELLED
0196-02-123	0196-02-123	TXDOT-DALLAS	11798.9	VA	HIKE AND BIKE TRAILS AT LEWISVILLE LAKE FROM GARDEN RIDGE	FM 2181/SWISHER ROAD	BIKE/PEDESTRIAN	09/2014	08/2013	<input checked="" type="checkbox"/>	<input type="checkbox"/>	<input type="checkbox"/>	<input type="checkbox"/>
0918-45-844	0918-45-844	TXDOT-DALLAS	11887.2	VA	ON PLEASANT RUN RD; EAST OF SUNRISE RD	WEST OF IH 45	INTERSECTION IMPROVEMENT	12/2012	12/2012	<input checked="" type="checkbox"/>	<input type="checkbox"/>	<input type="checkbox"/>	<input type="checkbox"/>
0918-00-142	0918-24-174	TXDOT-DALLAS	20088	VA	IH 20 AT DALLAS/KAUFMAN C/L	WISE/DENTON C/L	SPECIAL STUDIES	08/2015	08/2009	<input checked="" type="checkbox"/>	<input type="checkbox"/>	<input type="checkbox"/>	<input type="checkbox"/>
0918-24-169	0918-24-169	TXDOT-DALLAS	20089	VA	OUTER LOOP FROM US 75	SH 121	ADDITION OF LANES	09/2010	09/2010	<input checked="" type="checkbox"/>	<input checked="" type="checkbox"/>	<input type="checkbox"/>	<input type="checkbox"/>
0918-47-018	0918-47-018	TXDOT-DALLAS	20214	VA	JEFFERSON VIADUCT FROM 8TH ST/IH35E	YOUNG STREET IN DALLAS	NEW ROADWAY	06/2020	06/2020	<input type="checkbox"/>	<input type="checkbox"/>	<input type="checkbox"/>	<input type="checkbox"/>
0918-00-234	0918-00-234	TXDOT-DALLAS	20260	VA	REGIONAL SAFETY WRONG WAY DRIVING PROGRAM		SAFETY	01/2014	01/2014	<input checked="" type="checkbox"/>	<input type="checkbox"/>	<input type="checkbox"/>	<input type="checkbox"/>
0918-22-139	0918-22-139	WAXAHACHIE	54096	CS	FARLEY ROAD PEDESTRIAN CONNECTION FROM BROWN/SINGLETON PARK	US 287	BIKE/PEDESTRIAN	04/2012	04/2012	<input checked="" type="checkbox"/>	<input checked="" type="checkbox"/>	<input type="checkbox"/>	<input type="checkbox"/>
0918-24-198	0918-24-198	WYLIE	20271	FM 1378	COUNTRY CLUB ROAD (FM 1378) FROM NORTH PARKER ROAD	SOUTH PARKER ROAD	ADDITION OF LANES	05/2013	08/2014	<input type="checkbox"/>	<input type="checkbox"/>	<input checked="" type="checkbox"/>	<input type="checkbox"/>


Chapter IV
PROJECT IMPLEMENTATION/
PROGRESS FROM PREVIOUS YEARS
Roadway – Paris District



**EXHIBIT IV-3 - TXDOT PARIS
PROJECT IMPLEMENTATION/PROGRESS FROM PREVIOUS YEARS
ROADWAY PROJECTS**

ORIGINAL CSJ	REVISED CSJ	AGENCY	TIP CODE	PROJECT LOCATION	FROM	TO	PROJECT TYPE	ORIGINAL START DATE	REVISED START DATE	STARTED	COMPLETED	DELAYED	CANCELLED
0901-22-103	0901-22-103	TXDOT-PARIS	54112	FM 1570	SH 66	US 380	NEW ROADWAY	09/2015	09/2015	<input type="checkbox"/>	<input type="checkbox"/>	<input checked="" type="checkbox"/>	<input type="checkbox"/>
0173-07-054	0173-07-054	TXDOT-PARIS	11923.1	SH 34	IH 30	3.1 MILES NORTH OF FM 2101	ADDITION OF LANES	08/2016	08/2016	<input type="checkbox"/>	<input type="checkbox"/>	<input checked="" type="checkbox"/>	<input type="checkbox"/>
0173-06-042	0173-06-042	TXDOT-PARIS	11923.2	SH 34	3.1 MILES NORTH OF FM 2101	CR 2312	ADDITION OF LANES	08/2016	08/2016	<input type="checkbox"/>	<input type="checkbox"/>	<input checked="" type="checkbox"/>	<input type="checkbox"/>
0203-02-041	0203-02-041	TXDOT-PARIS	54020	US 69	1.64 MI SOUTH OF BU 69D	FM 513	NEW ROADWAY	08/2012	08/2012	<input checked="" type="checkbox"/>	<input type="checkbox"/>	<input type="checkbox"/>	<input type="checkbox"/>

Chapter IV
PROJECT IMPLEMENTATION/
PROGRESS FROM PREVIOUS YEARS
Transit – Fort Worth District



**EXHIBIT IV-4 - TXDOT FORT WORTH
PROJECT IMPLEMENTATION/PROGRESS FROM PREVIOUS YEARS
TRANSIT PROJECTS**

AGENCY	TIP CODE	PROJECT DESCRIPTION	WORK TYPE	GRANT FISCAL YEAR	FUNDING CATEGORY*
ARLINGTON	12638.12	REGIONAL TRANSPORTATION CONNECTION PROJECT	OPERATING	2012	SECTION 5316
CATHOLIC CHARITIES OF FORT WORTH	12605.11	CENTRALIZED TRANSPORTATION SERVICE	CAPITAL	2011	SECTION 5316
CITY/COUNTY TRANSPORTATION	12478.1	ACQUISITION OF SURVEILLANCE/SECURITY EQUIPMENT	CAPITAL	2010	SECTION 5307
CITY/COUNTY TRANSPORTATION	12121.1	SYSTEM PREVENTIVE MAINTENANCE	CAPITAL	2010	SECTION 5307
CITY/COUNTY TRANSPORTATION	12154.1	OPERATING ASSISTANCE	OPERATING	2010	SECTION 5307
CITY/COUNTY TRANSPORTATION	12154.11	OPERATING ASSISTANCE	OPERATING	2011	SECTION 5307
CITY/COUNTY TRANSPORTATION	12628.12	PURCHASE REPLACEMENT VEHICLES	CAPITAL	2012	SECTION 5307
CITY/COUNTY TRANSPORTATION	12154.12	OPERATING ASSISTANCE	OPERATING	2012	SECTION 5307
CITY/COUNTY TRANSPORTATION	12680.12	CAPITAL FUEL	CAPITAL	2012	SECTION 5307
CITY/COUNTY TRANSPORTATION	12607.12	SYSTEM PREVENTIVE MAINTENANCE	CAPITAL	2012	SECTION 5307
CITY/COUNTY TRANSPORTATION	12510.13	SUPPORT URBANIZED AREA TRANSIT SERVICE	CAPITAL	2013	SECTION 5307
CITY/COUNTY TRANSPORTATION	12628.13	PURCHASE REPLACEMENT VEHICLES	CAPITAL	2013	SECTION 5307
CITY/COUNTY TRANSPORTATION	12154.13	OPERATING ASSISTANCE	OPERATING	2013	SECTION 5307
CITY/COUNTY TRANSPORTATION	12510.14	SUPPORT URBANIZED AREA TRANSIT SERVICE	CAPITAL	2014	SECTION 5307
FORT WORTH TRANSPORTATION AUTHORITY	12033.1	SYSTEM PREVENTIVE MAINTENANCE	CAPITAL	2010	SECTION 5307
FORT WORTH TRANSPORTATION AUTHORITY	12549.1	ADA PARATRANSIT SERVICE	CAPITAL	2010	SECTION 5307
FORT WORTH TRANSPORTATION AUTHORITY	12034.1	BUS TRANSIT ENHANCEMENTS	CAPITAL	2010	SECTION 5307
FORT WORTH TRANSPORTATION AUTHORITY	12390.1	PURCHASE REPLACEMENT VEHICLES	CAPITAL	2010	SECTION 5307
FORT WORTH TRANSPORTATION AUTHORITY	12462.1	SYSTEM PREVENTIVE MAINTENANCE	CAPITAL	2010	SECTION 5309
FORT WORTH TRANSPORTATION AUTHORITY	12045.1	PURCHASE REPLACEMENT VEHICLES	CAPITAL	2010	SECTION 5309
FORT WORTH TRANSPORTATION AUTHORITY	12531.1	VARIOUS PROJECTS (NEW START)	CAPITAL	2010	SECTION 5309
FORT WORTH TRANSPORTATION AUTHORITY	12034.11	BUS TRANSIT ENHANCEMENTS	CAPITAL	2011	SECTION 5307
FORT WORTH TRANSPORTATION AUTHORITY	12033.11	SYSTEM PREVENTIVE MAINTENANCE	CAPITAL	2011	SECTION 5307

* Funding Categories are referenced by Section Number in listing, but are defined as:

5307 - Urbanized Area Formula Program

5309 - Capital Program

5310 - Elderly and Persons with Disabilities Program

5316 - Job Access and Reverse Commute Program

5317 - New Freedom Program

**EXHIBIT IV-4 - TXDOT FORT WORTH
PROJECT IMPLEMENTATION/PROGRESS FROM PREVIOUS YEARS
TRANSIT PROJECTS**

AGENCY	TIP CODE	PROJECT DESCRIPTION	WORK TYPE	GRANT FISCAL YEAR	FUNDING CATEGORY*
FORT WORTH TRANSPORTATION AUTHORITY	12390.11	PURCHASE REPLACEMENT VEHICLES	CAPITAL	2011	SECTION 5307
FORT WORTH TRANSPORTATION AUTHORITY	12549.11	ADA PARATRANSIT SERVICE	CAPITAL	2011	SECTION 5307
FORT WORTH TRANSPORTATION AUTHORITY	12462.11	SYSTEM PREVENTIVE MAINTENANCE	CAPITAL	2011	SECTION 5309
FORT WORTH TRANSPORTATION AUTHORITY	12614.11	ALLIANCE EMPLOYMENT CENTER CIRCULATOR SYSTEM	CAPITAL	2011	SECTION 5316
FORT WORTH TRANSPORTATION AUTHORITY	12034.12	BUS TRANSIT ENHANCEMENTS	CAPITAL	2012	SECTION 5307
FORT WORTH TRANSPORTATION AUTHORITY	12549.12	ADA PARATRANSIT SERVICE	CAPITAL	2012	SECTION 5307
FORT WORTH TRANSPORTATION AUTHORITY	12033.12	SYSTEM PREVENTIVE MAINTENANCE	CAPITAL	2012	SECTION 5307
FORT WORTH TRANSPORTATION AUTHORITY	12390.12	PURCHASE REPLACEMENT VEHICLES	CAPITAL	2012	SECTION 5307
FORT WORTH TRANSPORTATION AUTHORITY	12462.12	SYSTEM PREVENTIVE MAINTENANCE	CAPITAL	2012	SECTION 5309
FORT WORTH TRANSPORTATION AUTHORITY	12634.12	BUS TRANSIT ENHANCEMENTS	CAPITAL	2012	SECTION 5309
FORT WORTH TRANSPORTATION AUTHORITY	12635.12	FURTHERING THE ADA BUS STOP ACCESSIBILITY INITIATIVE	CAPITAL	2012	SECTION 5317
FORT WORTH TRANSPORTATION AUTHORITY	12549.13	ADA PARATRANSIT SERVICE	CAPITAL	2013	SECTION 5307
FORT WORTH TRANSPORTATION AUTHORITY	12390.13	PURCHASE REPLACEMENT VEHICLES	CAPITAL	2013	SECTION 5307
FORT WORTH TRANSPORTATION AUTHORITY	12033.13	BUS PREVENTIVE MAINTENANCE	CAPITAL	2013	SECTION 5307
FORT WORTH TRANSPORTATION AUTHORITY	12034.13	BUS TRANSIT ENHANCEMENTS	CAPITAL	2013	SECTION 5307
FORT WORTH TRANSPORTATION AUTHORITY	12462.13	SYSTEM PREVENTIVE MAINTENANCE	CAPITAL	2013	SECTION 5309
FORT WORTH TRANSPORTATION AUTHORITY	12649.13	PURCHASE OF SERVICE	CAPITAL	2013	SECTION 5310
FORT WORTH TRANSPORTATION AUTHORITY	12658.13	RAIL PREVENTIVE MAINTENANCE	CAPITAL	2013	SECTION 5337
FORT WORTH TRANSPORTATION AUTHORITY	12033.14	SYSTEM PREVENTIVE MAINTENANCE	CAPITAL	2014	SECTION 5307
FORT WORTH TRANSPORTATION AUTHORITY	12390.14	PURCHASE REPLACEMENT VEHICLES	CAPITAL	2014	SECTION 5307
FORT WORTH TRANSPORTATION AUTHORITY	12549.14	ADA PARATRANSIT SERVICE	CAPITAL	2014	SECTION 5307
FORT WORTH TRANSPORTATION AUTHORITY	12034.14	BUS TRANSIT ENHANCEMENTS	CAPITAL	2014	SECTION 5307
FORT WORTH TRANSPORTATION AUTHORITY	12462.14	SYSTEM PREVENTIVE MAINTENANCE	CAPITAL	2014	SECTION 5309

* Funding Categories are referenced by Section Number in listing, but are defined as:

5307 - Urbanized Area Formula Program

5309 - Capital Program

5310 - Elderly and Persons with Disabilities Program

5316 - Job Access and Reverse Commute Program

5317 - New Freedom Program

**EXHIBIT IV-4 - TXDOT FORT WORTH
PROJECT IMPLEMENTATION/PROGRESS FROM PREVIOUS YEARS
TRANSIT PROJECTS**

AGENCY	TIP CODE	PROJECT DESCRIPTION	WORK TYPE	GRANT FISCAL YEAR	FUNDING CATEGORY*
HANDITRAN	12629.09	SYSTEM PREVENTIVE MAINTENANCE	CAPITAL	2009	SECTION 5307
HANDITRAN	12079.1	CAPITAL COST OF CONTRACTING	CAPITAL	2010	SECTION 5307
HANDITRAN	12036.1	SYSTEM PREVENTIVE MAINTENANCE	CAPITAL	2010	SECTION 5307
HANDITRAN	12153.1	PURCHASE REPLACEMENT VEHICLES	CAPITAL	2010	SECTION 5307
HANDITRAN	12037.1	OPERATING ASSISTANCE	OPERATING	2010	SECTION 5307
HANDITRAN	12036.11	SYSTEM PREVENTIVE MAINTENANCE	CAPITAL	2011	SECTION 5307
HANDITRAN	12037.11	OPERATING ASSISTANCE	OPERATING	2011	SECTION 5307
HANDITRAN	12153.11	PURCHASE REPLACEMENT VEHICLES	CAPITAL	2011	SECTION 5307
HANDITRAN	12474.11	RENOVATION OF ADMIN. BUILDING	CAPITAL	2011	SECTION 5307
HANDITRAN	12079.11	CAPITAL COST OF CONTRACTING	CAPITAL	2011	SECTION 5307
HANDITRAN	12153.12	PURCHASE REPLACEMENT VEHICLES	CAPITAL	2012	SECTION 5307
HANDITRAN	12036.12	SYSTEM PREVENTIVE MAINTENANCE	CAPITAL	2012	SECTION 5307
HANDITRAN	12079.12	CAPITAL COST OF CONTRACTING	CAPITAL	2012	SECTION 5307
HANDITRAN	12037.12	OPERATING ASSISTANCE	OPERATING	2012	SECTION 5307
HANDITRAN	12079.13	CAPITAL COST OF CONTRACTING	CAPITAL	2013	SECTION 5307
HANDITRAN	12539.13	SUPPORT URBANIZED AREA TRANSIT SERVICE	CAPITAL	2013	SECTION 5307
HANDITRAN	12036.13	BUS PREVENTIVE MAINTENANCE	CAPITAL	2013	SECTION 5307
HANDITRAN	12474.13	RENOVATION OF ADMIN. BUILDING	CAPITAL	2013	SECTION 5307
HANDITRAN	12651.13	OPERATING ASSISTANCE	OPERATING	2013	SECTION 5310
HANDITRAN	12539.14	SUPPORT URBANIZED AREA TRANSIT SERVICE	CAPITAL	2014	SECTION 5307
MHMR OF TARRANT COUNTY	12618.1	TARRANT RIDES AND INFORMATION PARTNERSHIP 2.0	CAPITAL	2010	SECTION 5317
NORTH CENTRAL TEXAS COUNCIL OF GOVERNMENTS	12575.1	OPERATING ASSISTANCE	OPERATING	2010	SECTION 5307
NORTH CENTRAL TEXAS COUNCIL OF GOVERNMENTS	12206.1	PROJECT ADMINISTRATION	CAPITAL	2010	SECTION 5307

* Funding Categories are referenced by Section Number in listing, but are defined as:

5307 - Urbanized Area Formula Program

5309 - Capital Program

5310 - Elderly and Persons with Disabilities Program

5316 - Job Access and Reverse Commute Program

5317 - New Freedom Program

**EXHIBIT IV-4 - TXDOT FORT WORTH
PROJECT IMPLEMENTATION/PROGRESS FROM PREVIOUS YEARS
TRANSIT PROJECTS**

AGENCY	TIP CODE	PROJECT DESCRIPTION	WORK TYPE	GRANT FISCAL YEAR	FUNDING CATEGORY*
NORTH CENTRAL TEXAS COUNCIL OF GOVERNMENTS	12620.1	PROGRAM ADMINISTRATION	CAPITAL	2010	SECTION 5317
NORTH CENTRAL TEXAS COUNCIL OF GOVERNMENTS	12206.11	PROJECT ADMINISTRATION (WESTERN SUBREGION)	CAPITAL	2011	SECTION 5307
NORTH CENTRAL TEXAS COUNCIL OF GOVERNMENTS	12621.11	PROGRAM ADMINISTRATION	CAPITAL	2011	SECTION 5316
NORTH CENTRAL TEXAS COUNCIL OF GOVERNMENTS	12619.11	ALLIANCE RAIL DEMONSTRATION PROJECT	OPERATING	2011	SECTION 5316
NORTH CENTRAL TEXAS COUNCIL OF GOVERNMENTS	12622.11	FUNDS AVAILABLE FOR FUTURE CALL FOR PROJECTS	CAPITAL	2011	SECTION 5317
NORTH CENTRAL TEXAS COUNCIL OF GOVERNMENTS	12623.11	FUNDS AVAILABLE FOR FUTURE CALL FOR PROJECTS	CAPITAL	2011	SECTION 5317
NORTH CENTRAL TEXAS COUNCIL OF GOVERNMENTS	12206.12	PROJECT ADMINISTRATION (WESTERN SUBREGION)	CAPITAL	2012	SECTION 5307
NORTH CENTRAL TEXAS COUNCIL OF GOVERNMENTS	12575.12	OPERATING ASSISTANCE	OPERATING	2012	SECTION 5307
NORTH CENTRAL TEXAS COUNCIL OF GOVERNMENTS	12576.13	PURCHASE REPLACEMENT VEHICLES	CAPITAL	2013	SECTION 5307
NORTH CENTRAL TEXAS COUNCIL OF GOVERNMENTS	12206.13	PROJECT ADMINISTRATION	CAPITAL	2013	SECTION 5307
NORTH CENTRAL TEXAS COUNCIL OF GOVERNMENTS	12643.13	SUPPORT TRANSIT FOR SENIORS AND INDIVIDUALS WITH DISABILITIES	OPERATING	2013	SECTION 5310
NORTH CENTRAL TEXAS COUNCIL OF GOVERNMENTS	12678.13	PROGRAM ADMINISTRATION	CAPITAL	2013	SECTION 5310
NORTH CENTRAL TEXAS COUNCIL OF GOVERNMENTS	12644.13	SUPPORT TRANSIT FOR SENIORS AND INDIVIDUALS WITH DISABILITIES	CAPITAL	2013	SECTION 5310
NORTH CENTRAL TEXAS COUNCIL OF GOVERNMENTS	12541.14	SUPPORT URBANIZED AREA TRANSIT SERVICE	CAPITAL	2014	SECTION 5307
NORTHEAST TRANSPORTATION SERVICES	12070.1	OPERATING ASSISTANCE	OPERATING	2010	SECTION 5307
NORTHEAST TRANSPORTATION SERVICES	12600.11	CAPITAL COST OF CONTRACTING	CAPITAL	2011	SECTION 5307
NORTHEAST TRANSPORTATION SERVICES	12070.11	OPERATING ASSISTANCE	OPERATING	2011	SECTION 5307
NORTHEAST TRANSPORTATION SERVICES	12600.12	CAPITAL COST OF CONTRACTING	CAPITAL	2012	SECTION 5307
NORTHEAST TRANSPORTATION SERVICES	12601.12	PURCHASE REPLACEMENT VEHICLES	CAPITAL	2012	SECTION 5307
NORTHEAST TRANSPORTATION SERVICES	12070.12	OPERATING ASSISTANCE	OPERATING	2012	SECTION 5307
NORTHEAST TRANSPORTATION SERVICES	12573.13	CAPITAL COST OF CONTRACTING	CAPITAL	2013	SECTION 5307
NORTHEAST TRANSPORTATION SERVICES	12543.13	SUPPORT URBANIZED AREA TRANSIT SERVICE	OPERATING	2013	SECTION 5307
NORTHEAST TRANSPORTATION SERVICES	12543.14	SUPPORT URBANIZED AREA TRANSIT SERVICE	OPERATING	2014	SECTION 5307

* Funding Categories are referenced by Section Number in listing, but are defined as:

5307 - Urbanized Area Formula Program

5309 - Capital Program

5310 - Elderly and Persons with Disabilities Program

5316 - Job Access and Reverse Commute Program

5317 - New Freedom Program

**EXHIBIT IV-4 - TXDOT FORT WORTH
PROJECT IMPLEMENTATION/PROGRESS FROM PREVIOUS YEARS
TRANSIT PROJECTS**

AGENCY	TIP CODE	PROJECT DESCRIPTION	WORK TYPE	GRANT FISCAL YEAR	FUNDING CATEGORY*
NORTHEAST TRANSPORTATION SERVICES	12653.13	PURCHASE OF SERVICE	CAPITAL	2013	SECTION 5310
PUBLIC TRANSIT SERVICES	12122.1	SYSTEM PREVENTIVE MAINTENANCE	CAPITAL	2010	SECTION 5307
PUBLIC TRANSIT SERVICES	12488.1	ENGINEERING & DESIGN OF ADMIN / MAINT FACILITY	CAPITAL	2010	SECTION 5307
PUBLIC TRANSIT SERVICES	12489.1	ENGINEERING & DESIGN OF STORAGE FACILITY	CAPITAL	2010	SECTION 5307
PUBLIC TRANSIT SERVICES	12247.1	PROJECT ADMINISTRATION	CAPITAL	2010	SECTION 5307
PUBLIC TRANSIT SERVICES	12247.11	PROJECT ADMINISTRATION	CAPITAL	2011	SECTION 5307
PUBLIC TRANSIT SERVICES	12244.11	PURCHASE REPLACEMENT VEHICLES	CAPITAL	2011	SECTION 5307
PUBLIC TRANSIT SERVICES	12245.11	ACQUISITION OF RADIOS	CAPITAL	2011	SECTION 5307
PUBLIC TRANSIT SERVICES	12122.11	SYSTEM PREVENTIVE MAINTENANCE	CAPITAL	2011	SECTION 5307
PUBLIC TRANSIT SERVICES	12246.11	OPERATING ASSISTANCE	OPERATING	2011	SECTION 5307
PUBLIC TRANSIT SERVICES	12247.12	PROJECT ADMINISTRATION	CAPITAL	2012	SECTION 5307
PUBLIC TRANSIT SERVICES	12659.12	CAPITAL FUEL	CAPITAL	2012	SECTION 5307
PUBLIC TRANSIT SERVICES	12246.12	OPERATING ASSISTANCE	OPERATING	2012	SECTION 5307
PUBLIC TRANSIT SERVICES	12122.12	BUS PREVENTIVE MAINTENANCE	CAPITAL	2012	SECTION 5307
PUBLIC TRANSIT SERVICES	12244.12	PURCHASE REPLACEMENT VEHICLES	CAPITAL	2012	SECTION 5307
PUBLIC TRANSIT SERVICES	12247.13	PROJECT ADMINISTRATION	CAPITAL	2013	SECTION 5307
PUBLIC TRANSIT SERVICES	12244.13	PURCHASE REPLACEMENT VEHICLES	CAPITAL	2013	SECTION 5307
PUBLIC TRANSIT SERVICES	12245.13	ACQUISITION OF RADIOS	CAPITAL	2013	SECTION 5307
PUBLIC TRANSIT SERVICES	12567.13	ACQUISITION OF SOFTWARE	CAPITAL	2013	SECTION 5307
PUBLIC TRANSIT SERVICES	12544.13	SUPPORT URBANIZED AREA TRANSIT SERVICE	CAPITAL	2013	SECTION 5307
PUBLIC TRANSIT SERVICES	12666.13	MOBILITY MANAGEMENT	CAPITAL	2013	SECTION 5307
PUBLIC TRANSIT SERVICES	12679.13	PURCHASE EXPANSION VEHICLES	CAPITAL	2013	SECTION 5307
PUBLIC TRANSIT SERVICES	12667.13	OPERATING ASSISTANCE (JA/RC)	OPERATING	2013	SECTION 5307

* Funding Categories are referenced by Section Number in listing, but are defined as:

5307 - Urbanized Area Formula Program

5309 - Capital Program

5310 - Elderly and Persons with Disabilities Program

5316 - Job Access and Reverse Commute Program

5317 - New Freedom Program

**EXHIBIT IV-4 - TXDOT FORT WORTH
PROJECT IMPLEMENTATION/PROGRESS FROM PREVIOUS YEARS
TRANSIT PROJECTS**

AGENCY	TIP CODE	PROJECT DESCRIPTION	WORK TYPE	GRANT FISCAL YEAR	FUNDING CATEGORY*
PUBLIC TRANSIT SERVICES	12664.13	ACQUISITION OF HARDWARE	CAPITAL	2013	SECTION 5307
PUBLIC TRANSIT SERVICES	12654.13	PURCHASE OF SERVICE	CAPITAL	2013	SECTION 5310
PUBLIC TRANSIT SERVICES	12544.14	SUPPORT URBANIZED AREA TRANSIT SERVICE	CAPITAL	2014	SECTION 5307
TEXOMA AREA PARATRANSIT SERVICE	12655.12	PURCHASE REPLACEMENT VEHICLES	CAPITAL	2012	SECTION 5316
TEXOMA AREA PARATRANSIT SERVICE	12656.12	OPERATING ASSISTANCE	OPERATING	2012	SECTION 5316
TEXOMA AREA PARATRANSIT SERVICE	12639.12	FORT WORTH EMPLOYMENT SHUTTLE	OPERATING	2012	SECTION 5316

* Funding Categories are referenced by Section Number in listing, but are defined as:

5307 - Urbanized Area Formula Program


5309 - Capital Program

5310 - Elderly and Persons with Disabilities Program

5316 - Job Access and Reverse Commute Program

5317 - New Freedom Program

Chapter IV
PROJECT IMPLEMENTATION/
PROGRESS FROM PREVIOUS YEARS
Transit – Dallas District



**EXHIBIT IV-5 - TXDOT DALLAS
PROJECT IMPLEMENTATION/PROGRESS FROM PREVIOUS YEARS
TRANSIT PROJECTS**

AGENCY	TIP CODE	PROJECT DESCRIPTION	WORK TYPE	GRANT FISCAL YEAR	FUNDING CATEGORY*
CITY OF MESQUITE	12606.11	CITY OF MESQUITE PASSENGER SHUTTLE	OPERATING	2011	SECTION 5316
COMMUNITY COUNCIL OF GREATER DALLAS	12610.1	COMMUNITY TRANSPORTATION NETWORK PHASE TWO	CAPITAL	2010	SECTION 5317
DALLAS AREA RAPID TRANSIT	12028.1	SYSTEM PREVENTIVE MAINTENANCE	CAPITAL	2010	SECTION 5307
DALLAS AREA RAPID TRANSIT	12478.1	CONSTRUCTION OF RAIL LINE EQUIPMENT	CAPITAL	2010	SECTION 5307
DALLAS AREA RAPID TRANSIT	12477.1	BUS TRANSIT ENHANCEMENTS	CAPITAL	2010	SECTION 5307
DALLAS AREA RAPID TRANSIT	12550.1	VARIOUS PROJECTS (RAIL)	CAPITAL	2010	SECTION 5309
DALLAS AREA RAPID TRANSIT	12182.1	VARIOUS PROJECTS (NEW START)	CAPITAL	2010	SECTION 5309
DALLAS AREA RAPID TRANSIT	12320.1	ACQUISITION OF RADIOS	CAPITAL	2010	SECTION 5309
DALLAS AREA RAPID TRANSIT	12252.1	SYSTEM PREVENTIVE MAINTENANCE (RAIL)	CAPITAL	2010	SECTION 5309
DALLAS AREA RAPID TRANSIT	12602.1	JOB ACCESS BUS ROUTE	OPERATING	2010	SECTION 5316
DALLAS AREA RAPID TRANSIT	12604.1	ORIENTATION AND MOBILITY SERVICES TRAINING	CAPITAL	2010	SECTION 5317
DALLAS AREA RAPID TRANSIT	12415.11	BUS TRANSIT ENHANCEMENTS	CAPITAL	2011	SECTION 5307
DALLAS AREA RAPID TRANSIT	12515.11	ACQUISITION OF SURVEILLANCE/SECURITY EQUIPMENT	CAPITAL	2011	SECTION 5307
DALLAS AREA RAPID TRANSIT	12028.11	SYSTEM PREVENTIVE MAINTENANCE	CAPITAL	2011	SECTION 5307
DALLAS AREA RAPID TRANSIT	12182.11	VARIOUS PROJECTS (NEW START)	CAPITAL	2011	SECTION 5309
DALLAS AREA RAPID TRANSIT	12554.11	SYSTEMS (NEW START)	CAPITAL	2011	SECTION 5309
DALLAS AREA RAPID TRANSIT	12513.11	ACQUISITION OF FARE COLLECTION EQUIPMENT	CAPITAL	2011	SECTION 5309
DALLAS AREA RAPID TRANSIT	12215.11	PURCHASE REPLACEMENT VEHICLES	CAPITAL	2011	SECTION 5309
DALLAS AREA RAPID TRANSIT	12521.11	ENGINEERING & DESIGN OF TRANSIT MALL	CAPITAL	2011	SECTION 5309
DALLAS AREA RAPID TRANSIT	20134	DALLAS CBD STREETCAR CIRCULATOR EXPANSION FROM DOWNTOWN DALLAS TO OAK CLIFF	PLANNING, ENG/ENV,ROW, & CON	2011	OTHER FTA
DALLAS AREA RAPID TRANSIT	12182.11	NW/SE LRT MOS	CAPITAL	2011	OTHER FTA
DALLAS AREA RAPID TRANSIT	12028.12	SYSTEM PREVENTIVE MAINTENANCE	CAPITAL	2012	SECTION 5307

* Funding Categories are referenced by Section Number in listing, but are defined as:

5307 - Urbanized Area Formula Program

5309 - Capital Program

5310 - Elderly and Persons with Disabilities Program

5316 - Job Access and Reverse Commute Program

5317 - New Freedom Program

Other FTA - Special funding programs, generally not allocated every year

Regionally Significant Other = Regional Toll Revenue (RTR)

**EXHIBIT IV-5 - TXDOT DALLAS
PROJECT IMPLEMENTATION/PROGRESS FROM PREVIOUS YEARS
TRANSIT PROJECTS**

AGENCY	TIP CODE	PROJECT DESCRIPTION	WORK TYPE	GRANT FISCAL YEAR	FUNDING CATEGORY*
DALLAS AREA RAPID TRANSIT	12515.12	ACQUISITION OF SURVEILLANCE/SECURITY EQUIPMENT	CAPITAL	2012	SECTION 5307
DALLAS AREA RAPID TRANSIT	12415.12	BUS TRANSIT ENHANCEMENTS	CAPITAL	2012	SECTION 5307
DALLAS AREA RAPID TRANSIT	12215.12	PURCHASE REPLACEMENT VEHICLES	CAPITAL	2012	SECTION 5309
DALLAS AREA RAPID TRANSIT	12182.12	VARIOUS PROJECTS (NEW START)	CAPITAL	2012	SECTION 5309
DALLAS AREA RAPID TRANSIT	12631.12	MOBILITY MANAGEMENT	CAPITAL	2012	SECTION 5309
DALLAS AREA RAPID TRANSIT	12471.12	SYSTEM PREVENTIVE MAINTENANCE (RAIL)	CAPITAL	2012	SECTION 5309
DALLAS AREA RAPID TRANSIT	12636.12	ROUTE 21	OPERATING	2012	SECTION 5316
DALLAS AREA RAPID TRANSIT	12640.12	AMBASSADOR PROGRAM FOR TRAVEL TRAINING	CAPITAL	2012	SECTION 5317
DALLAS AREA RAPID TRANSIT	12515.13	ACQUISITION OF SURVEILLANCE/SECURITY EQUIPMENT	CAPITAL	2013	SECTION 5307
DALLAS AREA RAPID TRANSIT	12028.13	BUS PREVENTIVE MAINTENANCE	CAPITAL	2013	SECTION 5307
DALLAS AREA RAPID TRANSIT	12415.13	BUS TRANSIT ENHANCEMENTS	CAPITAL	2013	SECTION 5307
DALLAS AREA RAPID TRANSIT	12182.13	VARIOUS PROJECTS (NEW START)	CAPITAL	2013	SECTION 5309
DALLAS AREA RAPID TRANSIT	12471.13	SYSTEM PREVENTIVE MAINTENANCE (RAIL)	CAPITAL	2013	SECTION 5309
DALLAS AREA RAPID TRANSIT	12657.13	RAIL PREVENTIVE MAINTENANCE	CAPITAL	2013	SECTION 5337
DALLAS AREA RAPID TRANSIT	12603.13	ORANGE LINE III	CAPITAL	2013	OTHER FTA
DALLAS AREA RAPID TRANSIT	11911	ORANGE LINE I-3 (TIFIA)	CAPITAL	2013	OTHER FTA
DALLAS AREA RAPID TRANSIT	12415.14	BUS TRANSIT ENHANCEMENTS	CAPITAL	2014	SECTION 5307
DALLAS AREA RAPID TRANSIT	12515.14	ACQUISITION OF SURVEILLANCE/SECURITY EQUIPMENT	CAPITAL	2014	SECTION 5307
DALLAS AREA RAPID TRANSIT	12028.14	SYSTEM PREVENTIVE MAINTENANCE	CAPITAL	2014	SECTION 5307
DALLAS AREA RAPID TRANSIT	12471.14	SYSTEM PREVENTIVE MAINTENANCE (RAIL)	CAPITAL	2014	SECTION 5309
DALLAS AREA RAPID TRANSIT	12182.14	VARIOUS PROJECTS (NEW START)	CAPITAL	2014	SECTION 5309
DALLAS AREA RAPID TRANSIT	12528.14	VARIOUS PROJECTS (NEW START)	CAPITAL	2014	SECTION 5309

* Funding Categories are referenced by Section Number in listing, but are defined as:

5307 - Urbanized Area Formula Program

5309 - Capital Program

5310 - Elderly and Persons with Disabilities Program

5316 - Job Access and Reverse Commute Program

5317 - New Freedom Program

Other FTA - Special funding programs, generally not allocated every year

Regionally Significant Other = Regional Toll Revenue (RTR)

**EXHIBIT IV-5 - TXDOT DALLAS
PROJECT IMPLEMENTATION/PROGRESS FROM PREVIOUS YEARS
TRANSIT PROJECTS**

AGENCY	TIP CODE	PROJECT DESCRIPTION	WORK TYPE	GRANT FISCAL YEAR	FUNDING CATEGORY*
DALLAS COUNTY DHHS	12647.13	PURCHASE REPLACEMENT VEHICLES	CAPITAL	2013	SECTION 5310
DALLAS COUNTY DHHS	12563.13	BUS PREVENTIVE MAINTENANCE	CAPITAL	2013	SECTION 5310
DALLAS/FORT WORTH INTERNATIONAL AIRPORT	12637.12	TRINITY RAIL EXPRESS SHUTTLE	OPERATING	2012	SECTION 5316
DENTON COUNTY TRANSPORTATION AUTHORITY	12571.1	ENGINEERING & DESIGN OF RAIL LINE EQUIPMENT	CAPITAL	2010	SECTION 5307
DENTON COUNTY TRANSPORTATION AUTHORITY	12534.1	SYSTEM PREVENTIVE MAINTENANCE (RAIL)	CAPITAL	2010	SECTION 5307
DENTON COUNTY TRANSPORTATION AUTHORITY	12104.1	BUS TRANSIT ENHANCEMENTS	CAPITAL	2010	SECTION 5307
DENTON COUNTY TRANSPORTATION AUTHORITY	12416.1	SYSTEM PREVENTIVE MAINTENANCE	CAPITAL	2010	SECTION 5307
DENTON COUNTY TRANSPORTATION AUTHORITY	12417.1	ADA PARATRANSIT SERVICE	CAPITAL	2010	SECTION 5307
DENTON COUNTY TRANSPORTATION AUTHORITY	12418.1	ACQUISITION OF SURVEILLANCE/SECURITY EQUIPMENT	CAPITAL	2010	SECTION 5307
DENTON COUNTY TRANSPORTATION AUTHORITY	12465.1	OPERATING ASSISTANCE	OPERATING	2010	SECTION 5307
DENTON COUNTY TRANSPORTATION AUTHORITY	12574.11	ENGINEERING & DESIGN OF RAIL LINE EQUIPMENT	CAPITAL	2011	SECTION 5307
DENTON COUNTY TRANSPORTATION AUTHORITY	12534.11	SYSTEM PREVENTIVE MAINTENANCE (RAIL)	CAPITAL	2011	SECTION 5307
DENTON COUNTY TRANSPORTATION AUTHORITY	12104.11	BUS TRANSIT ENHANCEMENTS	CAPITAL	2011	SECTION 5307
DENTON COUNTY TRANSPORTATION AUTHORITY	12465.11	OPERATING ASSISTANCE	OPERATING	2011	SECTION 5307
DENTON COUNTY TRANSPORTATION AUTHORITY	12558.11	PURCHASE REPLACEMENT VEHICLES	CAPITAL	2011	SECTION 5307
DENTON COUNTY TRANSPORTATION AUTHORITY	12418.11	ACQUISITION OF SURVEILLANCE/SECURITY EQUIPMENT	CAPITAL	2011	SECTION 5307
DENTON COUNTY TRANSPORTATION AUTHORITY	12417.11	ADA PARATRANSIT SERVICE	CAPITAL	2011	SECTION 5307
DENTON COUNTY TRANSPORTATION AUTHORITY	12416.11	SYSTEM PREVENTIVE MAINTENANCE (BUS)	CAPITAL	2011	SECTION 5307
DENTON COUNTY TRANSPORTATION AUTHORITY	12613.11	WHERE'S MY RIDE: TRAVEL INFORMATION	CAPITAL	2011	SECTION 5316
DENTON COUNTY TRANSPORTATION AUTHORITY	12612.11	WHERE'S MY RIDE: TRAVEL INFORMATION	CAPITAL	2011	SECTION 5317
DENTON COUNTY TRANSPORTATION AUTHORITY	12534.12	SYSTEM PREVENTIVE MAINTENANCE	CAPITAL	2012	SECTION 5307
DENTON COUNTY TRANSPORTATION AUTHORITY	12479.12	CONSTRUCTION OF ADMIN/MAINT FACILITY	CAPITAL	2012	SECTION 5307

* Funding Categories are referenced by Section Number in listing, but are defined as:

5307 - Urbanized Area Formula Program

5309 - Capital Program

5310 - Elderly and Persons with Disabilities Program

5316 - Job Access and Reverse Commute Program

5317 - New Freedom Program

Other FTA - Special funding programs, generally not allocated every year

Regionally Significant Other = Regional Toll Revenue (RTR)

**EXHIBIT IV-5 - TXDOT DALLAS
PROJECT IMPLEMENTATION/PROGRESS FROM PREVIOUS YEARS
TRANSIT PROJECTS**

AGENCY	TIP CODE	PROJECT DESCRIPTION	WORK TYPE	GRANT FISCAL YEAR	FUNDING CATEGORY*
DENTON COUNTY TRANSPORTATION AUTHORITY	12416.12	SYSTEM PREVENTIVE MAINTENANCE	CAPITAL	2012	SECTION 5307
DENTON COUNTY TRANSPORTATION AUTHORITY	12611.12	PURCHASE REPLACEMENT VEHICLES	CAPITAL	2012	SECTION 5307
DENTON COUNTY TRANSPORTATION AUTHORITY	12356.12	ADA PARATRANSIT SERVICE	CAPITAL	2012	SECTION 5307
DENTON COUNTY TRANSPORTATION AUTHORITY	12104.12	BUS TRANSIT ENHANCEMENTS	CAPITAL	2012	SECTION 5307
DENTON COUNTY TRANSPORTATION AUTHORITY	12354.12	ACQUISITION OF SURVEILLANCE/SECURITY EQUIPMENT	CAPITAL	2012	SECTION 5307
DENTON COUNTY TRANSPORTATION AUTHORITY	12416.13	BUS PREVENTIVE MAINTENANCE	CAPITAL	2013	SECTION 5307
DENTON COUNTY TRANSPORTATION AUTHORITY	12354.13	ACQUISITION OF SURVEILLANCE/SECURITY EQUIPMENT	CAPITAL	2013	SECTION 5307
DENTON COUNTY TRANSPORTATION AUTHORITY	12534.13	RAIL PREVENTIVE MAINTENANCE	CAPITAL	2013	SECTION 5307
DENTON COUNTY TRANSPORTATION AUTHORITY	12104.13	BUS TRANSIT ENHANCEMENTS	CAPITAL	2013	SECTION 5307
DENTON COUNTY TRANSPORTATION AUTHORITY	12465.13	OPERATING ASSISTANCE	OPERATING	2013	SECTION 5307
DENTON COUNTY TRANSPORTATION AUTHORITY	12356.13	ADA PARATRANSIT SERVICE	CAPITAL	2013	SECTION 5307
DENTON COUNTY TRANSPORTATION AUTHORITY	12356.14	ADA PARATRANSIT SERVICE	CAPITAL	2014	SECTION 5307
DENTON COUNTY TRANSPORTATION AUTHORITY	12416.14	SYSTEM PREVENTIVE MAINTENANCE	CAPITAL	2014	SECTION 5307
DENTON COUNTY TRANSPORTATION AUTHORITY	12354.14	ACQUISITION OF SURVEILLANCE/SECURITY EQUIPMENT	CAPITAL	2014	SECTION 5307
DENTON COUNTY TRANSPORTATION AUTHORITY	12535.14	SYSTEM PREVENTIVE MAINTENANCE (RAIL)	CAPITAL	2014	SECTION 5307
DENTON COUNTY TRANSPORTATION AUTHORITY	12104.14	BUS TRANSIT ENHANCEMENTS	CAPITAL	2014	SECTION 5307
EASTER SEALS OF NORTH TEXAS	12642.12	NORTH TEXAS TRAVELS	CAPITAL	2012	SECTION 5317
EASTER SEALS OF NORTH TEXAS	12641.12	NORTH TEXAS TRAVELS	CAPITAL	2012	SECTION 5317
GRAND CONNECTION	12630.09	SYSTEM PREVENTIVE MAINTENANCE	CAPITAL	2009	SECTION 5307
GRAND CONNECTION	12008.1	OPERATING ASSISTANCE	OPERATING	2010	SECTION 5307
GRAND CONNECTION	12006.1	SYSTEM PREVENTIVE MAINTENANCE	CAPITAL	2010	SECTION 5307
GRAND CONNECTION	12006.11	SYSTEM PREVENTIVE MAINTENANCE	CAPITAL	2011	SECTION 5307

* Funding Categories are referenced by Section Number in listing, but are defined as:

5307 - Urbanized Area Formula Program

5309 - Capital Program

5310 - Elderly and Persons with Disabilities Program

5316 - Job Access and Reverse Commute Program

5317 - New Freedom Program

Other FTA - Special funding programs, generally not allocated every year

Regionally Significant Other = Regional Toll Revenue (RTR)

**EXHIBIT IV-5 - TXDOT DALLAS
PROJECT IMPLEMENTATION/PROGRESS FROM PREVIOUS YEARS
TRANSIT PROJECTS**

AGENCY	TIP CODE	PROJECT DESCRIPTION	WORK TYPE	GRANT FISCAL YEAR	FUNDING CATEGORY*
GRAND CONNECTION	12008.11	OPERATING ASSISTANCE	OPERATING	2011	SECTION 5307
GRAND CONNECTION	12615.12	ENGINEERING & DESIGN OF ADMIN / MAINT FACILITY	CAPITAL	2012	SECTION 5307
GRAND CONNECTION	12616.12	OPERATING ASSISTANCE	OPERATING	2012	SECTION 5307
GRAND CONNECTION	12617.12	SYSTEM PREVENTIVE MAINTENANCE	CAPITAL	2012	SECTION 5307
GRAND CONNECTION	12003.13	PURCHASE REPLACEMENT VEHICLES	CAPITAL	2013	SECTION 5307
GRAND CONNECTION	12661.13	RENOVATION OF ADMIN. BUILDING	CAPITAL	2013	SECTION 5307
GRAND CONNECTION	12006.13	BUS PREVENTIVE MAINTENANCE	CAPITAL	2013	SECTION 5307
GRAND CONNECTION	12538.13	SUPPORT URBANIZED AREA TRANSIT SERVICE	CAPITAL	2013	SECTION 5307
GRAND CONNECTION	12650.13	OPERATING ASSISTANCE	OPERATING	2013	SECTION 5310
GRAND CONNECTION	12538.14	SUPPORT URBANIZED AREA TRANSIT SERVICE	CAPITAL	2014	SECTION 5307
MESQUITE TRANSPORTATION FOR THE ELDERLY AND DISABL	12011.1	PURCHASE REPLACEMENT VEHICLES	CAPITAL	2010	SECTION 5307
MESQUITE TRANSPORTATION FOR THE ELDERLY AND DISABL	12012.1	SYSTEM PREVENTIVE MAINTENANCE	CAPITAL	2010	SECTION 5307
MESQUITE TRANSPORTATION FOR THE ELDERLY AND DISABL	12013.1	OPERATING ASSISTANCE	OPERATING	2010	SECTION 5307
MESQUITE TRANSPORTATION FOR THE ELDERLY AND DISABL	12011.11	PURCHASE REPLACEMENT VEHICLES	CAPITAL	2011	SECTION 5307
MESQUITE TRANSPORTATION FOR THE ELDERLY AND DISABL	12011.12	PREVENTIVE MAINTENANCE	CAPITAL	2012	SECTION 5307
MESQUITE TRANSPORTATION FOR THE ELDERLY AND DISABL	12013.12	OPERATING ASSISTANCE	OPERATING	2012	SECTION 5307
MESQUITE TRANSPORTATION FOR THE ELDERLY AND DISABL	12540.13	SUPPORT URBANIZED AREA TRANSIT SERVICE	CAPITAL	2013	SECTION 5307
MESQUITE TRANSPORTATION FOR THE ELDERLY AND DISABL	12011.13	PURCHASE REPLACEMENT VEHICLES	CAPITAL	2013	SECTION 5307
MESQUITE TRANSPORTATION FOR THE ELDERLY AND DISABL	12652.13	OPERATING ASSISTANCE	OPERATING	2013	SECTION 5310
MESQUITE TRANSPORTATION FOR THE ELDERLY AND DISABL	12540.14	SUPPORT URBANIZED AREA TRANSIT SERVICE	CAPITAL	2014	SECTION 5307
NORTH CENTRAL TEXAS COUNCIL OF GOVERNMENTS	12205.1	PROJECT ADMINISTRATION	CAPITAL	2010	SECTION 5307
NORTH CENTRAL TEXAS COUNCIL OF GOVERNMENTS	12508.1	TXDOT / NCTCOG COORDINATION PROJECT IMPLEMENTATION PARTNERSHIP	CAPITAL	2010	SECTION 5316

* Funding Categories are referenced by Section Number in listing, but are defined as:

5307 - Urbanized Area Formula Program

5309 - Capital Program

5310 - Elderly and Persons with Disabilities Program

5316 - Job Access and Reverse Commute Program

5317 - New Freedom Program

Other FTA - Special funding programs, generally not allocated every year

Regionally Significant Other = Regional Toll Revenue (RTR)

**EXHIBIT IV-5 - TXDOT DALLAS
PROJECT IMPLEMENTATION/PROGRESS FROM PREVIOUS YEARS
TRANSIT PROJECTS**

AGENCY	TIP CODE	PROJECT DESCRIPTION	WORK TYPE	GRANT FISCAL YEAR	FUNDING CATEGORY*
NORTH CENTRAL TEXAS COUNCIL OF GOVERNMENTS	12205.11	PROJECT ADMINISTRATION (EASTERN SUBREGION)	CAPITAL	2011	SECTION 5307
NORTH CENTRAL TEXAS COUNCIL OF GOVERNMENTS	20200	TRANSIT OPERATIONS REGIONAL COORDINATION	CAPITAL	2011	REGIONALLY SIGNIFICANT OTHER
NORTH CENTRAL TEXAS COUNCIL OF GOVERNMENTS	12624.12	GENERAL DEVELOPMENT/COMPREHENSIVE PLANNING	PLANNING	2012	SECTION 5307
NORTH CENTRAL TEXAS COUNCIL OF GOVERNMENTS	12205.12	PROJECT ADMINISTRATION (EASTERN SUBREGION)	CAPITAL	2012	SECTION 5307
NORTH CENTRAL TEXAS COUNCIL OF GOVERNMENTS	12542.13	SUPPORT URBANIZED AREA TRANSIT SERVICE	CAPITAL	2013	SECTION 5307
NORTH CENTRAL TEXAS COUNCIL OF GOVERNMENTS	12205.13	PROJECT ADMINISTRATION	CAPITAL	2013	SECTION 5307
NORTH CENTRAL TEXAS COUNCIL OF GOVERNMENTS	12677.13	PROGRAM ADMINISTRATION	CAPITAL	2013	SECTION 5310
NORTH CENTRAL TEXAS COUNCIL OF GOVERNMENTS	12646.13	SUPPORT TRANSIT FOR SENIORS AND INDIVIDUALS WITH DISABILITIES	CAPITAL	2013	SECTION 5310
NORTH CENTRAL TEXAS COUNCIL OF GOVERNMENTS	12645.13	SUPPORT TRANSIT FOR SENIORS AND INDIVIDUALS WITH DISABILITIES	OPERATING	2013	SECTION 5310
NORTH CENTRAL TEXAS COUNCIL OF GOVERNMENTS	12542.14	SUPPORT URBANIZED AREA TRANSIT SERVICE	CAPITAL	2014	SECTION 5307
SPECIAL PROGRAMS FOR AGING NEEDS	12375.1	PROJECT ADMINISTRATION	CAPITAL	2010	SECTION 5307
SPECIAL PROGRAMS FOR AGING NEEDS	12372.1	SYSTEM PREVENTIVE MAINTENANCE	CAPITAL	2010	SECTION 5307
SPECIAL PROGRAMS FOR AGING NEEDS	12632.1	GENERAL DEVELOPMENT/COMPREHENSIVE PLANNING	PLANNING	2010	SECTION 5307
SPECIAL PROGRAMS FOR AGING NEEDS	12266.1	PURCHASE EXPANSION VEHICLES	CAPITAL	2010	SECTION 5307
SPECIAL PROGRAMS FOR AGING NEEDS	12150.11	OPERATING ASSISTANCE	OPERATING	2011	SECTION 5307
SPECIAL PROGRAMS FOR AGING NEEDS	12626.12	PURCHASE REPLACEMENT VEHICLES	CAPITAL	2012	SECTION 5307
SPECIAL PROGRAMS FOR AGING NEEDS	12625.12	PREVENTIVE MAINTENANCE	CAPITAL	2012	SECTION 5307
SPECIAL PROGRAMS FOR AGING NEEDS	12681.12	CAPITAL FUEL	CAPITAL	2012	SECTION 5307
SPECIAL PROGRAMS FOR AGING NEEDS	12545.13	SUPPORT URBANIZED AREA TRANSIT SERVICE	CAPITAL	2013	SECTION 5307
SPECIAL PROGRAMS FOR AGING NEEDS	12372.13	BUS PREVENTIVE MAINTENANCE	CAPITAL	2013	SECTION 5307
SPECIAL PROGRAMS FOR AGING NEEDS	12373.13	PURCHASE REPLACEMENT VEHICLES	CAPITAL	2013	SECTION 5307
SPECIAL PROGRAMS FOR AGING NEEDS	12655.13	OPERATING ASSISTANCE	OPERATING	2013	SECTION 5310

* Funding Categories are referenced by Section Number in listing, but are defined as:

5307 - Urbanized Area Formula Program

5309 - Capital Program

5310 - Elderly and Persons with Disabilities Program

5316 - Job Access and Reverse Commute Program

5317 - New Freedom Program

Other FTA - Special funding programs, generally not allocated every year

Regionally Significant Other = Regional Toll Revenue (RTR)

**EXHIBIT IV-5 - TXDOT DALLAS
PROJECT IMPLEMENTATION/PROGRESS FROM PREVIOUS YEARS
TRANSIT PROJECTS**

AGENCY	TIP CODE	PROJECT DESCRIPTION	WORK TYPE	GRANT FISCAL YEAR	FUNDING CATEGORY*
SPECIAL PROGRAMS FOR AGING NEEDS	12545.14	SUPPORT URBANIZED AREA TRANSIT SERVICE	CAPITAL	2014	SECTION 5307
STAR TRANSIT	12485.1	LEASE OF REAL ESTATE	CAPITAL	2010	SECTION 5307
STAR TRANSIT	12241.1	PROJECT ADMINISTRATION	CAPITAL	2010	SECTION 5307
STAR TRANSIT	12483.1	ACQUISITION OF HARDWARE	CAPITAL	2010	SECTION 5307
STAR TRANSIT	12484.1	ACQUISITION OF SOFTWARE	CAPITAL	2010	SECTION 5307
STAR TRANSIT	12239.1	PURCHASE EXPANSION VEHICLES (83/17 SPLIT)	CAPITAL	2010	SECTION 5307
STAR TRANSIT	12093.1	SYSTEM PREVENTIVE MAINTENANCE	CAPITAL	2010	SECTION 5307
STAR TRANSIT	12239.11	PURCHASE EXPANSION VEHICLES	CAPITAL	2011	SECTION 5307
STAR TRANSIT	12151.11	OPERATING ASSISTANCE	OPERATING	2011	SECTION 5307
STAR TRANSIT	12627.12	PREVENTIVE MAINTENANCE	CAPITAL	2012	SECTION 5307
STAR TRANSIT	12483.12	ACQUISITION OF SURVEILLANCE/SECURITY EQUIPMENT	CAPITAL	2012	SECTION 5307
STAR TRANSIT	12241.12	PROJECT ADMINISTRATION	CAPITAL	2012	SECTION 5307
STAR TRANSIT	12130.12	PURCHASE EXPANSION VEHICLES	CAPITAL	2012	SECTION 5307
STAR TRANSIT	12484.12	ACQUISITION OF SOFTWARE	CAPITAL	2012	SECTION 5307
STAR TRANSIT	12509.13	SUPPORT URBANIZED AREA TRANSIT SERVICE	CAPITAL	2013	SECTION 5307
STAR TRANSIT	12151.13	OPERATING ASSISTANCE	OPERATING	2013	SECTION 5307
STAR TRANSIT	12509.14	SUPPORT URBANIZED AREA TRANSIT SERVICE	CAPITAL	2014	SECTION 5307
TEXOMA AREA PARATRANSIT SYSTEM	12109.1	OPERATING ASSISTANCE	OPERATING	2010	SECTION 5307
TEXOMA AREA PARATRANSIT SYSTEM	12347.1	LONG RANGE PLANNING	PLANNING	2010	SECTION 5307
TEXOMA AREA PARATRANSIT SYSTEM	12109.11	OPERATING ASSISTANCE	OPERATING	2011	SECTION 5307
TEXOMA AREA PARATRANSIT SYSTEM	12552.11	ADA PARATRANSIT SERVICE	CAPITAL	2011	SECTION 5307
TEXOMA AREA PARATRANSIT SYSTEM	12551.11	GENERAL DEVELOPMENT/COMPREHENSIVE PLANNING	PLANNING	2011	SECTION 5307

* Funding Categories are referenced by Section Number in listing, but are defined as:

5307 - Urbanized Area Formula Program

5309 - Capital Program

5310 - Elderly and Persons with Disabilities Program

5316 - Job Access and Reverse Commute Program

5317 - New Freedom Program

Other FTA - Special funding programs, generally not allocated every year

Regionally Significant Other = Regional Toll Revenue (RTR)

**EXHIBIT IV-5 - TXDOT DALLAS
PROJECT IMPLEMENTATION/PROGRESS FROM PREVIOUS YEARS
TRANSIT PROJECTS**

AGENCY	TIP CODE	PROJECT DESCRIPTION	WORK TYPE	GRANT FISCAL YEAR	FUNDING CATEGORY*
TEXOMA AREA PARATRANSIT SYSTEM	12608.12	PREVENTIVE MAINTENANCE	CAPITAL	2012	SECTION 5307
TEXOMA AREA PARATRANSIT SYSTEM	12551.12	GENERAL DEVELOPMENT/COMPREHENSIVE PLANNING	PLANNING	2012	SECTION 5307
TEXOMA AREA PARATRANSIT SYSTEM	12609.12	PREVENTIVE MAINTENANCE	CAPITAL	2012	SECTION 5307
TEXOMA AREA PARATRANSIT SYSTEM	12552.12	ADA PARATRANSIT SERVICE	CAPITAL	2012	SECTION 5307
TEXOMA AREA PARATRANSIT SYSTEM	12109.12	OPERATING ASSISTANCE	OPERATING	2012	SECTION 5307
TEXOMA AREA PARATRANSIT SYSTEM	12085.13	PURCHASE REPLACEMENT VEHICLES	CAPITAL	2013	SECTION 5307
TEXOMA AREA PARATRANSIT SYSTEM	12511.13	SUPPORT URBANIZED AREA TRANSIT SERVICE	CAPITAL	2013	SECTION 5307
TEXOMA AREA PARATRANSIT SYSTEM	12676.13	BUS TRANSIT ENHANCEMENTS	CAPITAL	2013	SECTION 5307
TEXOMA AREA PARATRANSIT SYSTEM	12675.13	BUS PREVENTIVE MAINTENANCE	CAPITAL	2013	SECTION 5307
TEXOMA AREA PARATRANSIT SYSTEM	12307.13	ACQUISITION OF HARDWARE	CAPITAL	2013	SECTION 5307
TEXOMA AREA PARATRANSIT SYSTEM	12551.13	GENERAL DEVELOPMENT/COMPREHENSIVE PLANNING	PLANNING	2013	SECTION 5307
TEXOMA AREA PARATRANSIT SYSTEM	12674.13	CONSTRUCTION OF ADMIN/MAINT FACILITY	CAPITAL	2013	SECTION 5307
TEXOMA AREA PARATRANSIT SYSTEM	12673.13	AQUISITION OF SURVEILLANCE/SECURITY EQUIPMENT	CAPITAL	2013	SECTION 5307
TEXOMA AREA PARATRANSIT SYSTEM	12672.13	ACQUISITION OF SOFTWARE	CAPITAL	2013	SECTION 5307
TEXOMA AREA PARATRANSIT SYSTEM	12670.13	ACQUISITION OF SHOP EQUIPMENT	CAPITAL	2013	SECTION 5307
TEXOMA AREA PARATRANSIT SYSTEM	12663.13	BUS PREVENTIVE MAINTENANCE	CAPITAL	2013	SECTION 5307
TEXOMA AREA PARATRANSIT SYSTEM	12662.13	PURCHASE EXPANSION VEHICLES	CAPITAL	2013	SECTION 5307
TEXOMA AREA PARATRANSIT SYSTEM	12512.13	SUPPORT URBANIZED AREA TRANSIT SERVICE	CAPITAL	2013	SECTION 5307
TEXOMA AREA PARATRANSIT SYSTEM	12249.13	PURCHASE EXPANSION VEHICLES	CAPITAL	2013	SECTION 5307
TEXOMA AREA PARATRANSIT SYSTEM	12512.14	SUPPORT URBANIZED AREA TRANSIT SERVICE	CAPITAL	2014	SECTION 5307
TEXOMA AREA PARATRANSIT SYSTEM	12511.14	SUPPORT URBANIZED AREA TRANSIT SERVICE	CAPITAL	2014	SECTION 5307

* Funding Categories are referenced by Section Number in listing, but are defined as:

5307 - Urbanized Area Formula Program

5309 - Capital Program

5310 - Elderly and Persons with Disabilities Program

5316 - Job Access and Reverse Commute Program

5317 - New Freedom Program

Other FTA - Special funding programs, generally not allocated every year

Regionally Significant Other = Regional Toll Revenue (RTR)