

## REGIONAL VELOWEB REVIEW

Tarrant County Meeting

March 6, 2008 - 3 p.m.

### Breakout Discussions

Using the maps provided and the discussion topics listed below, please work to **identify the top priorities related to bicycle and pedestrian facility implementation** on the provided notepads.





Please assist NCTCOG in documenting important discussions by also recording any highlights on the notepads.

Mark additional suggestions, new alignments, expansion corridors, and other comments on the maps provided.

#### Discussion Topics:

1. **CONNECTIONS** - Identify key trail connections (links to transit stations, on-street routes, other cities).
2. **VELOWEB EXPANSION** - Identify locations that could be included in an expanded Regional Veloweb plan; list destinations and routes that could be included in the trail plan, map possible expansion routes.
3. **COORDINATION** - Identify key coordination efforts and contacts.
4. **VELOWEB RE-ALIGNMENT** - Discuss possible opportunities to re-align the planned Regional Veloweb segments; list or map new alignment suggestions.
5. **MAP UPDATES** - Identify and map current "trail corridors" that are highly used but may not be mapped.
6. **BRAINSTORM SOLUTIONS** - Discuss additional issues and brainstorm possible solutions (safety, maintenance, implementation, next steps).

#### Mapping Key

-  Functional Trail
-  Needs Improvement – Deteriorating Facilities
-  Missing Connections – Trail is Incomplete
-  Location for possible trail re-alignment or expansion



North Central  
Texas Council  
of Governments