











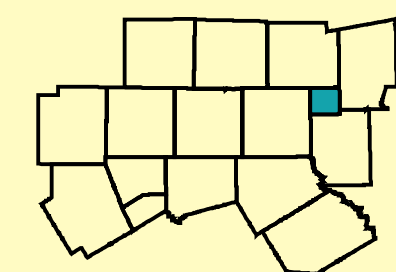
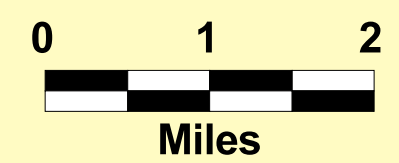



ROCKWALL COUNTY THOROUGHFARE PLAN


Legend

-  County Boundary
-  Lake Ray Hubbard
-  Union Pacific RR
-  2 - Lane Roadway
-  3 - Lane Couplet
-  4 - Lane Roadway
-  6 - Lane Roadway
-  New Facilities*
-  Interstate
-  U.S. Highway
-  State Highway
-  Farm to Market

* New facility locations indicate transportation needs and do not represent specific alignments.



ADOPTED BY
ROCKWALL
COUNTY
COMMISSIONERS'
COURT:
FEBRUARY 14, 2000



North
Central
Texas
Council
of
Governments

Transportation Department

