

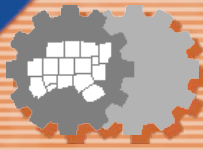


State of the Region

Topics


- **Welcome**
- **RIS GIS News**
 - **SDCP Survey**
 - **2D Planimetrics**
 - **Multi-Year Building Footprints**
- **Transportation GIS News**
 - **New/Improved Datasets**
 - **Additional News**





RIS GIS News

SDCP Stakeholder Survey



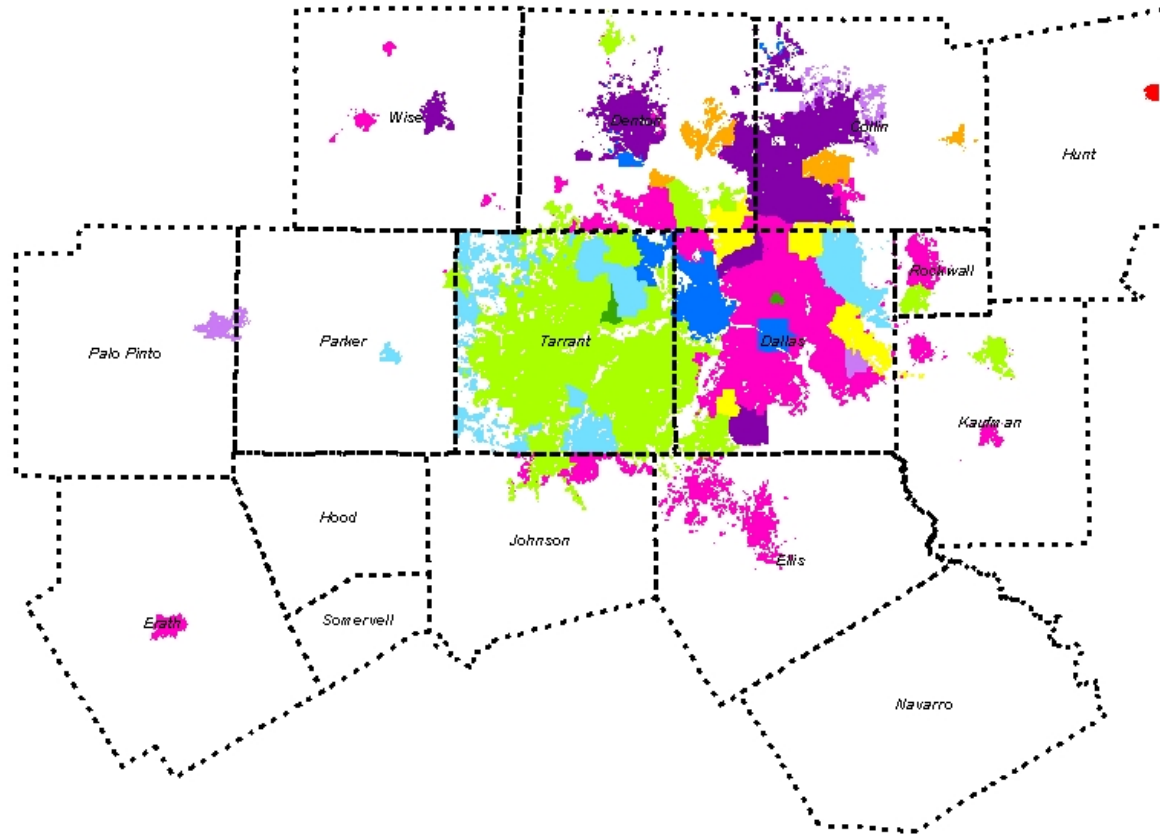
SPATIAL DATA COOPERATIVE PROGRAM



2023 2D Planimetrics



Multi-Year Building Footprints

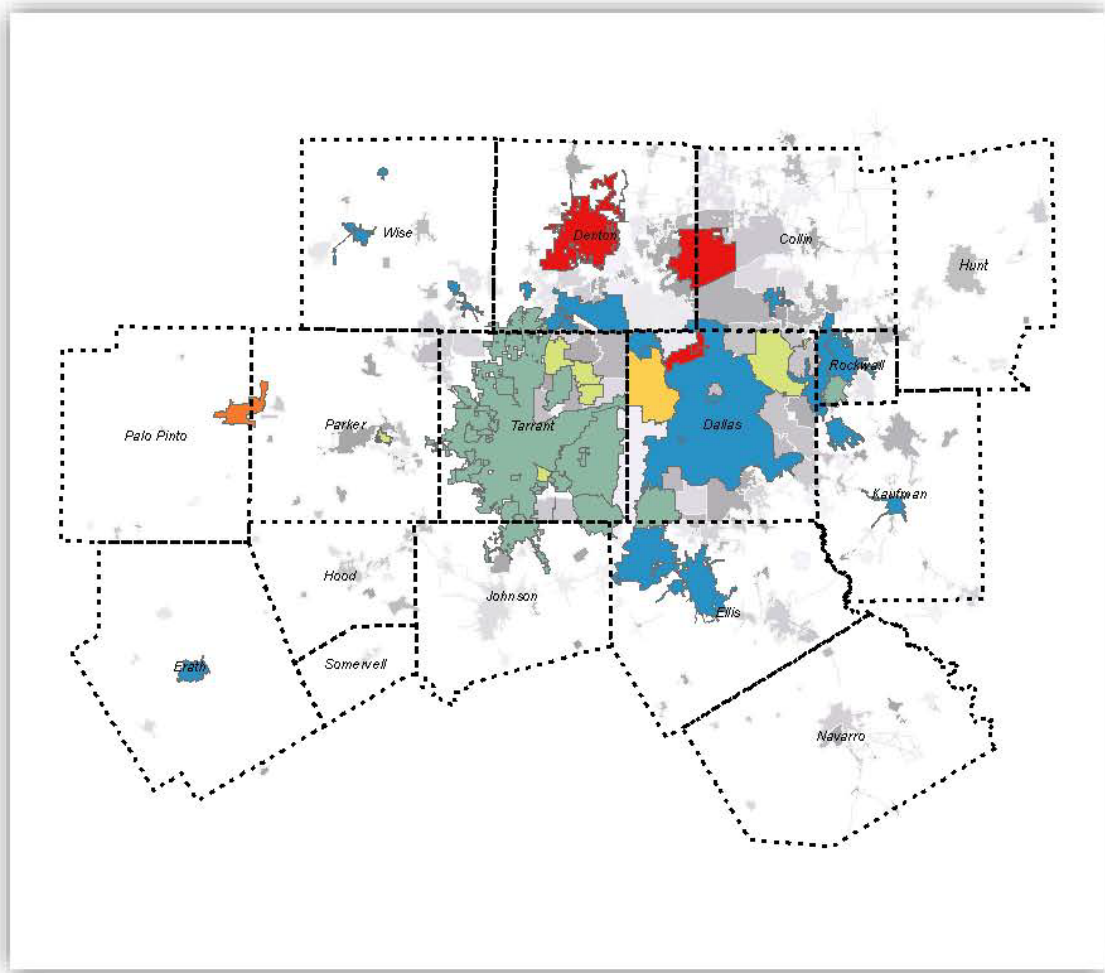


Available on the DFWMaps Marketplace

<https://purchase.dfwmaps.com/>



Cities with Building Footprints and Elevation Attributes



CITY	Building Elevation
Addison	2021
Alvord	2007
Arlington	2015
Bedford	2017
Benbrook	2015
Blue Mound	2015
Bridgeport	2007
Burleson	2015
Cedar Hill	2015
Cockrell Hill	2007
Colleyville	2017
Coppell	2007
Crowley	2015
Dallas	2007
Dalworthington Gardens	2015
Denton	2021
Edgecliff Village	2015
Everman	2015
Farmers Branch	2021
Flower Mound	2007
Forest Hill	2017
Forney	2007
Fort Worth	2015
Frisco	2021
Garland	2017
Haslet	2015
Heath	2015
Highland Park	2007
Hudson Oaks	2017
Irving	2019
Justin	2007
Kaufman	2007
Keller	2017
Kennedale	2015
Lake Worth	2015
Lakeside	2015
Manfield	2015
Midlothian	2007
Mineral Wells	2020
North Richland Hills	2015
Pantego	2015
Parker	2007
Rhome	2007
River Oaks	2015
Roanoke	2007
Rockwall	2007
Saginaw	2015
Sansom Park	2015
Stephenville	2007
Trophy Club	2007
Waxahachie	2007
Westover Hills	2015
Westworth Village	2015
White Settlement	2015





Transportation GIS News

NCTCOG Transportation New/Improved Datasets

- **Sidewalks**
 - Amalgamation of data from local governments and SDCP planimetrics
 - Available to local governments to support bicycle-pedestrian planning
 - Requires signature of release
- **Bond-funded transportation projects**
 - Where data is known/available
- **Historical streetcar system**
 - Streetcars/interurbans that historically served the region
 - [Dataset](#)
 - [Story Map](#)



NCTCOG Transportation Additional News

- Working to integrate data from [OpenStreetMap](#) into our work
 - Feeding some data back to OSM as well
 - Is this something others have pursued?
- Improvements to GIS processes feeding data to [RAPTS/RTR](#) applications from our Transportation Improvement Program (TIP)
- Survey123 for ongoing local government policy bundle submissions
- Census data downloader script tool
- [We're hiring!](#)



QUESTIONS?

**Shelley Broyles
RIS Program Manager
sbroyles@nctcog.org**

**James McLane
TR Information Systems Manager
rbasnet@nctcog.org**

