

DALLAS DISTRICT PROGRESS

COLLIN CO. | DALLAS CO. | DENTON CO. | ELLIS CO. | KAUFMAN CO. | NAVARRO CO. | ROCKWALL CO.



LIVES ON THE LINE: A RENEWED CALL FOR WORK ZONE SAFETY



Each spring, construction season ramps up across Texas, bringing more work zones, more crews on the road and more responsibility for every driver behind the wheel.

For TxDOT construction and maintenance workers, most days are spent working just feet away from live traffic. And while progress is being made, the risks remain real. In the Dallas district alone, over 3,500 work zone related crashes were reported last year on on-system roads. That statistic reinforces a clear message: safe roads depend on driver behavior.

Speeding, distractions and unsafe lane changes continue to be some of the leading causes of work zone crashes. Therefore, during April 20–24, TxDOT is joining transportation agencies nationwide in honoring National Work Zone Awareness Week to help remind drivers that small choices can make a life-saving difference.

“Every cone you pass represents a real person out on the road doing their job,” said Director of Construction Brenan Honey, P.E. “When drivers slow down and stay alert, they’re not just following the

NATIONAL WORK ZONE AWARENESS WEEK

THE HIGHLIGHTS:

MONDAY	TUESDAY	WEDNESDAY	THURSDAY	FRIDAY
APRIL 20	APRIL 21	APRIL 22	APRIL 23	APRIL 24
WORK ZONE SAFETY TRAINING DAY	NATIONAL KICKOFF EVENT	GO ORANGE DAY	SOCIAL MEDIA STORM	MOMENT OF SILENCE

SOURCE: TxDOT

TxDOT graphic

law, they’re protecting lives.”

TxDOT is always working to reach drivers across communities to spread the message that work zone safety is a shared responsibility. When approaching a work zone, drivers are urged to slow down, put away distractions and follow traffic laws. Allowing extra space and time can make all the difference for you and for those working a few steps away from passing vehicles. By reinforcing safe driving habits and staying alert


in work zones, we can collectively reduce crashes and protect those working to make our road conditions safer.

Every driver, every passenger and every road worker shares the same goal of making it home safely at the end of the day. The next time you see orange on the road, remember your choices behind the wheel have the power to impact much more than your drive. ■

Go to DriveTexas.org in order to plan your next travel destination. This website can assist travelers with some of the most accurate and up-to-date travel-related information for highways across Texas.

Drivers can use DRIVETEXAS.ORG in order to:

- Check current highway travel conditions
- View statewide network of traffic cameras
- See work zone locations statewide
- View scheduled lane and ramp closures in work zones
- Find rest areas and travel information centers



WORK ZONE CRASHES

TOP THREE CONTRIBUTING FACTORS IN THE DALLAS DISTRICT:

1) SPEEDING



2) DISTRACTED DRIVING




3) FAILED TO YIELD/
UNSAFE LANE CHANGE



OTHER FACTORS:

- Impaired driving
- Following too close



SOURCE: TxDOT

TxDOT graphic

FOR MORE INFORMATION:
214-320-4480
dalinfo@txdot.gov
www.txdot.gov



Visit <https://www.txdot.gov/about/contact-us/report-an-issue/roadneedsrepair.html> or call 800.452.9292.

Progress report can be downloaded at <https://www.txdot.gov/about/districts/dallas-district/progress-report.html>



MARCH 2026 LET PROJECTS

#	CSJ	PROJECT LOCATION	TYPE OF WORK	CONTRACTOR	BID
1	CSJ: 0009-02-076	SH 78 – From Cameron Ave./Tension Pkwy. to Tenison Memorial Dr.	Highway improvement	Palmer Hall Construction	\$1.1 M
2	CSJ: 0261-01-041	US 67 – At Lake Ridge Pkwy.	Interchange improvement	Highway 19 Construction LLC	\$63.7 M
3	CSJ: 0281-01-041	SH 78 – At CR 550 to Farmersville	Install traffic signal	Elecnor Belco Electric, Inc.	\$1.8 M
4	CSJ: 0430-01-066	SH 352 – SH 352 (Pioneer Rd.) at E Glen Blvd.	Traffic signal improvements	Elecnor Belco Electric, Inc.	\$1.6 M
*	CSJ: 0581-02-156	SS 348 – At I-35E SB	Bridge replacement	Highway 19 Construction LLC	\$16.6 M

ESTIMATED TOTAL **\$84.8 M**

*Unmapped.

APRIL 2026 SCHEDULED LET PROJECTS • (SUBJECT TO CHANGE)

#	CSJ	PROJECT LOCATION	TYPE OF WORK	EST. COST (M)
1	CSJ: 0009-11-278	I-30 – At Hunnicut Road in Dallas County	Bridge maintenance	\$0.5 M
2	CSJ: 0091-06-062	SH 289 – From SL 12 to McCallum	Traffic signal improvements	\$2.8 M
3	CSJ: 0197-02-138	US 175 – Malloy Bridge Road to east of FM 1389	Construct ramps	\$4.4 M
4	CSJ: 1014-03-065	FM 550 – From Rabbit Ridge to Rockwall	Install traffic signal	\$2.2 M
5	CSJ: 1016-04-021	FM 548 – SH 276 to SH 205	Resurface roadway	\$3.8 M

ESTIMATED TOTAL **\$13.7 M**

SOURCE: TxDOT

COMPLETED CONSTRUCTION PROJECTS • (FROM MARCH 1-31, 2026)

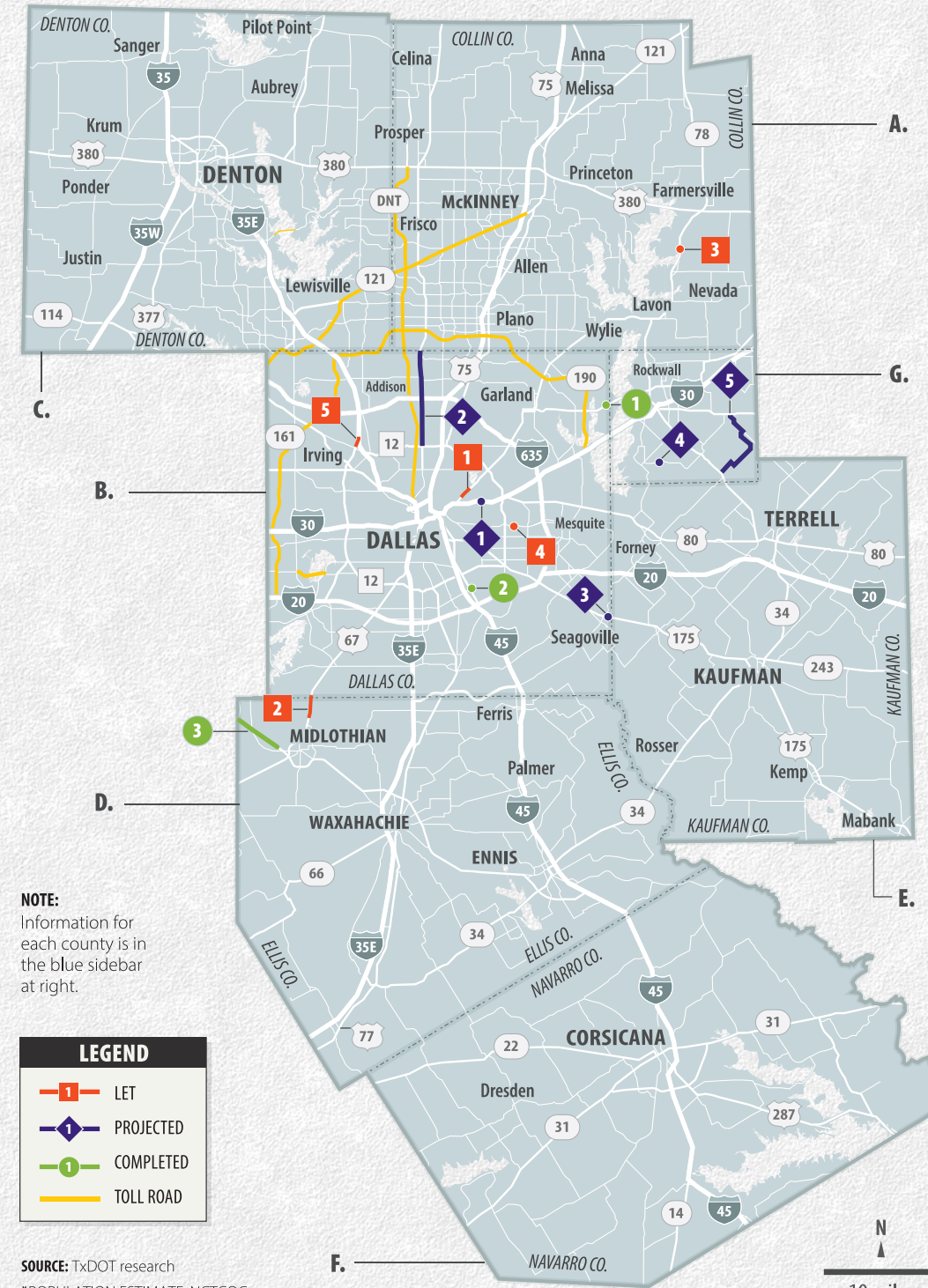
#	CSJ	PROJECT LOCATION	TYPE OF WORK	EST. COST (M)	COMPLETED DATE
1	CSJ: 0009-03-048	SH 66 – At Dalrock Road	Intersection Improvement	\$4.3 M	3/18/2026
2	CSJ: 0092-02-138	SH 310 – At Simpson Staurt in City of Dallas	Intersection Improvement	\$2.9 M	3/06/2026
3	CSJ: 0172-04-050	US 287 – From Johnson CL to Newton Branch	Rehabilitate Existing Roadway	\$13.4 M	3/05/2026

ESTIMATED TOTAL **\$20.6 M**

SOURCE: TxDOT

DALLAS DISTRICT PROJECTS MAP

COLORED AND NUMBERED BOXES CORRESPOND WITH THE CHARTS ON PAGE 2 AND SHOW PROJECTS THAT HAVE LET IN **MARCH 2026**, ARE PROJECTED TO LET IN **APRIL 2026**, OR HAVE RECENTLY BEEN **COMPLETED**.

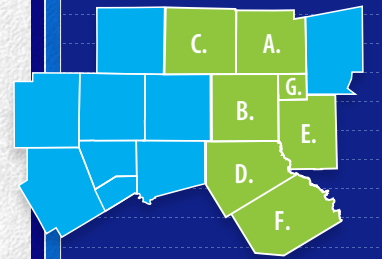


NOTE: Information for each county is in the blue sidebar at right.

LEGEND

- 1 LET
- 2 PROJECTED
- 3 COMPLETED
- 4 TOLL ROAD
- 5 TOLL ROAD

SOURCE: TxDOT research
*POPULATION ESTIMATE: NCTCOG



FY2025 DALLAS DISTRICT ESTIMATE TOTALS

VEHICLE REGISTRATION | 4,950,262
*POPULATION ESTIMATE | 5,650,522
LANE MILES | 11,671

A. | COLLIN COUNTY

VEHICLE REGISTRATION: 956,767
*POPULATION ESTIMATE: 1,272,999
LANE MILES: 1,652

B. | DALLAS COUNTY

VEHICLE REGISTRATION: 2,119,019
*POPULATION ESTIMATE: 2,691,548
LANE MILES: 3,618

C. | DENTON COUNTY

VEHICLE REGISTRATION: 819,821
*POPULATION ESTIMATE: 1,058,299
LANE MILES: 1,864

D. | ELLIS COUNTY

VEHICLE REGISTRATION: 705,428
*POPULATION ESTIMATE: 235,760
LANE MILES: 1,659

E. | KAUFMAN COUNTY

VEHICLE REGISTRATION: 170,855
*POPULATION ESTIMATE: 200,711
LANE MILES: 1,235

F. | NAVARRO COUNTY

VEHICLE REGISTRATION: 61,112
*POPULATION ESTIMATE: 55,841
LANE MILES: 1,276

G. | ROCKWALL COUNTY

VEHICLE REGISTRATION: 117,260
*POPULATION ESTIMATE: 135,364
LANE MILES: 366

