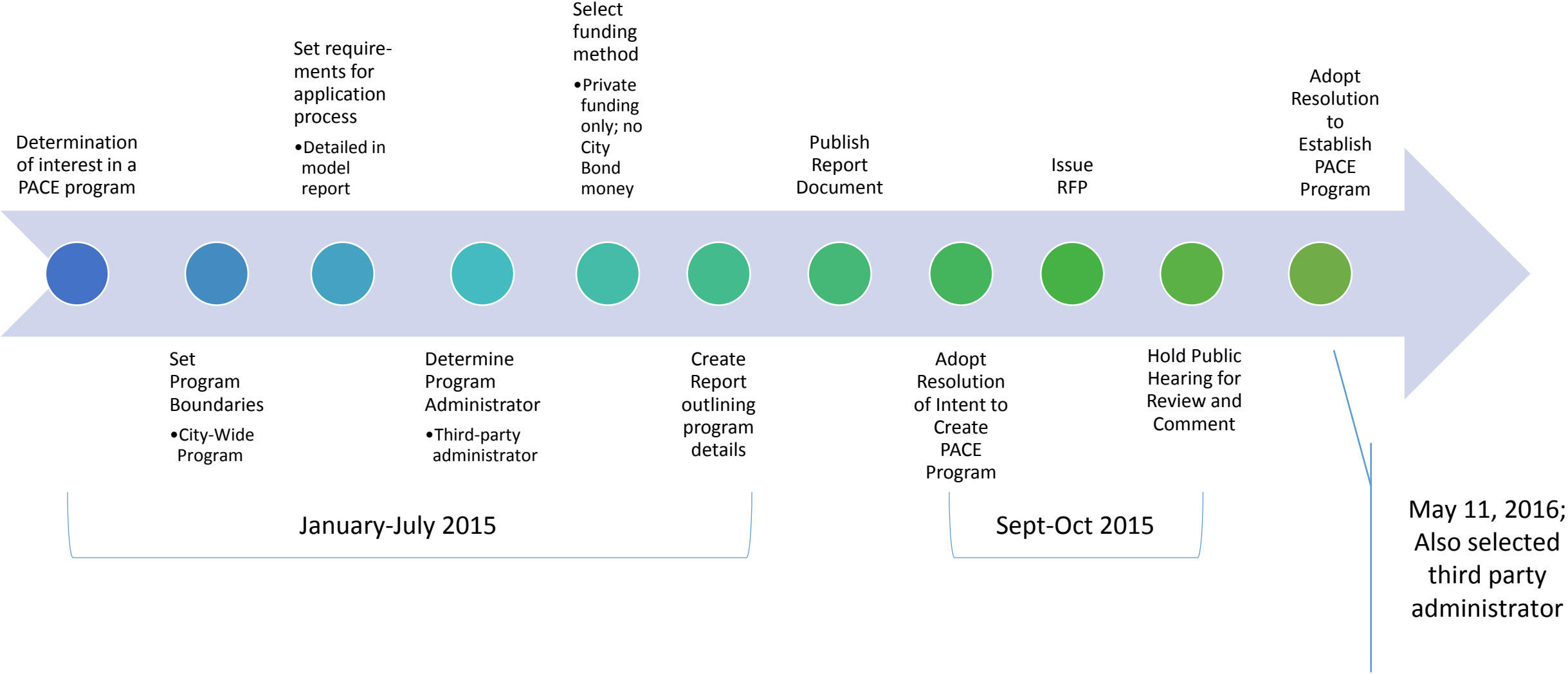


Creating a Dallas PACE Program

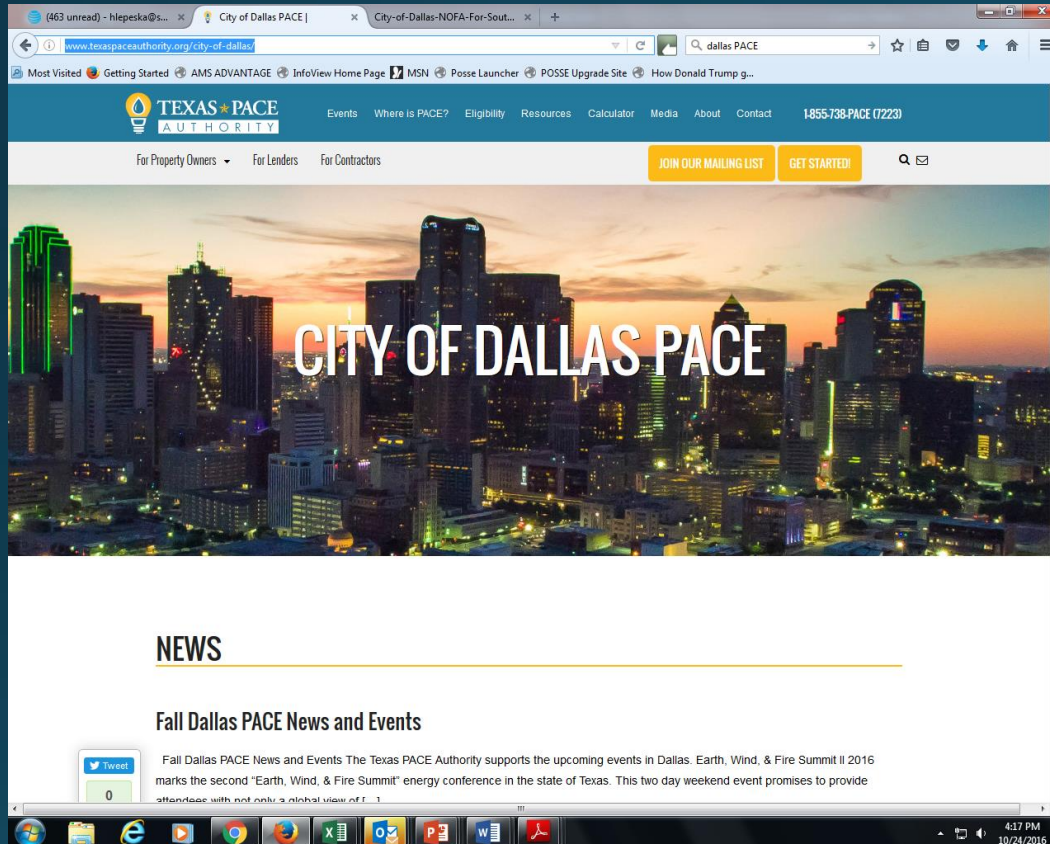
North Central Texas Energy Forum
October 26, 2016



Dallas PACE Implementation Timeline



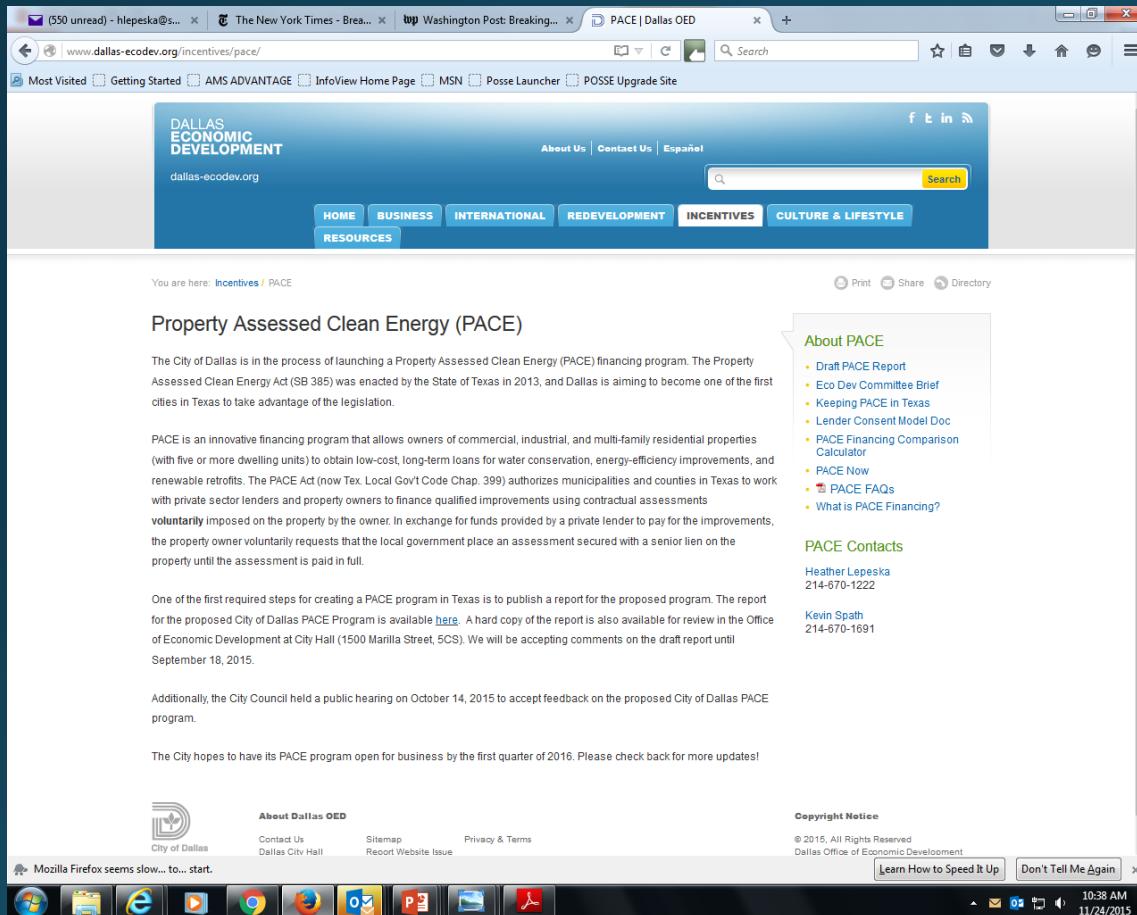
TPA Dallas site



- TPA events calendar
- PACE User Guide
- Lender and third party review lists
- Industry specific fliers
- TPA contact information
- PACE eligibility check

www.texaspaceauthority.org/city-of-dallas/

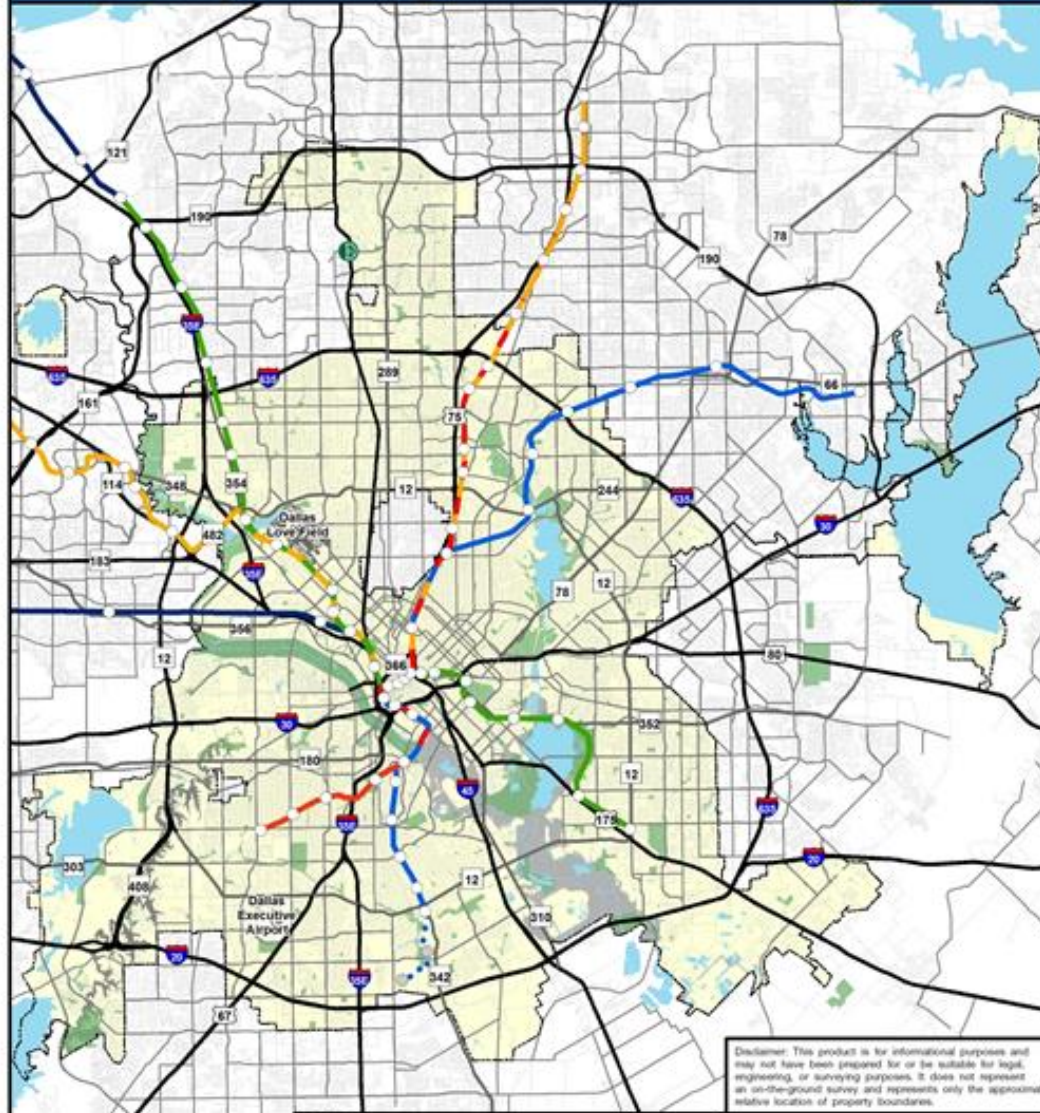
Dallas PACE website



- Includes:
 - General updates
 - FAQs
 - Dallas PACE report
 - Economic Development Committee Briefing
 - Links to national and state PACE information including Keeping PACE in Texas and PACE now

<http://www.dallas-ecodev.org/incentives/pace/>

Proposed City of Dallas PACE Region



Disclaimer: This product is for informational purposes and may not have been prepared for or be suitable for legal, engineering, or surveying purposes. It does not represent an on-the-ground survey and represents only the approximate relative location of property boundaries.

Legend

- Rail Station
- Future Station
- DART Red Line
- DART Blue Line
- DART Green Line
- DART Orange Line
- Commuter Rail
- DART Blue Line to UNT-Dallas (2016)
- Freeway or Tollway
- Highway
- Arterial
- Local Road
- Lakes & Rivers
- Parks
- Escarpment
- Flood Plain
- Airport
- Proposed City of Dallas PACE Region

DALLAS ECONOMIC DEVELOPMENT
 Research & Information Division
 214.670.1685
 dallas-ecodev.org
Created 11/11/08. Last updated 8/14/15. PACE_CDD_Aug14.TXD

Source: Aerials - NCTCOG, 2008. All Other Data - City of Dallas, 2014

City of Dallas Contacts

Heather Lepaska

heather.lepeska@dallascityhall.com

214.670.1222

Kevin Spath

kevin.spath@dallascityhall.com

214-670-1691

