


Appendix D


Environmental Clearance Projects

Appendix D contains a list of projects that are not planned for construction within the four-year time frame of the Transportation Improvement Program (TIP) but are referenced in the current TIP to allow engineering, feasibility, environmental clearance, or other pre-construction/project development efforts to continue. Most of these projects are preliminary, do not represent any commitment of construction funding, and are strictly intended to pursue environmental clearance and early project development activities. Consistency with the Mobility Plan will be reexamined as alternatives are explored in these studies and environmental clearance efforts.



Appendix D

Environmental Clearance Projects Fort Worth District



DISTRICT	COUNTY	CSJ	HWY	PHASE	CITY	PROJECT SPONSOR
FORT WORTH LIMITS FROM: LIMITS TO: TIP DESCRIPTION: REMARKS:	VARIOUS	0000-02-034	VA	C	VARIOUS	NCTCOG REV DATE: 07/2024 MPO PROJECT ID: 24034 MTP REFERENCE: TSMO2-002
						Project History: 6,000,000 TRANSPORTATION DEVELOPMENT CREDITS TO BE USED IN LIEU OF A LOCAL MATCH; CATEGORY 2 TDCS
FORT WORTH LIMITS FROM: LIMITS TO: TIP DESCRIPTION: REMARKS:	TARRANT	0000-02-089	VA	C	FORT WORTH	FORT WORTH REV DATE: 07/2024 MPO PROJECT ID: 25012.4 MTP REFERENCE: TT2-010, TT2-011, TT3-010, TT3-013, TDM3-003
						Project History: PART OF NATIONAL JUNETEENTH MUSEUM PARTNERSHIP; 50,000 TRANSPORTATION DEVELOPMENT CREDITS TO BE UTILIZED IN LIEU OF A LOCAL MATCH; CATEGORY 2 TDCS
FORT WORTH LIMITS FROM: LIMITS TO: TIP DESCRIPTION: REMARKS:	VARIOUS	0000-02-092	VA	C	VARIOUS	NCTCOG REV DATE: 07/2024 MPO PROJECT ID: 24033 MTP REFERENCE: FP3-011
						Project History: 2024 STRATEGIC TRANSPORTATION FUNDING PROGRAM PROJECT
FORT WORTH LIMITS FROM: LIMITS TO: TIP DESCRIPTION: REMARKS:	PARKER	0008-03-131	IH 20	C	VARIOUS	TXDOT-FORT WORTH REV DATE: 07/2024 MPO PROJECT ID: 21093.1 MTP REFERENCE: NRSA1-30.10.5, MO3-001
						Project History: PART OF THE 2021 US 287 CATEGORY 2/STBG EXCHANGE; RELATED TO TIP 21093.2/CSJ 0314-07-0799
FORT WORTH LIMITS FROM: LIMITS TO: TIP DESCRIPTION: REMARKS:	PARKER	0008-09-037	FM 1187	C	ALEDO	TXDOT-FORT WORTH REV DATE: 07/2024 MPO PROJECT ID: 14041 MTP REFERENCE: TSMO2-001, TSMO2-005, RSA1-2.545.260
						Project History: REGIONAL 10-YEAR PLAN PROJECT; PART OF THE 2022 SE CONNECTOR CATEGORY 2/STBG EXCHANGE
FORT WORTH LIMITS FROM: LIMITS TO: TIP DESCRIPTION: REMARKS:	TARRANT	0008-13-124	IH 820	E,R	VARIOUS	TXDOT-FORT WORTH REV DATE: 07/2024 MPO PROJECT ID: 55009 MTP REFERENCE: FT1-151.10.1, FT1-151.20.1
						Project History:
FORT WORTH LIMITS FROM: LIMITS TO: TIP DESCRIPTION: REMARKS:	TARRANT	0008-14-132	IH 820	C	VARIOUS	TXDOT-FORT WORTH REV DATE: 07/2024 MPO PROJECT ID: 13005.1 MTP REFERENCE: TSMO2-005
						Project History: RELATED TO TIP 13005/CSJ 0171-05-068; REGIONAL 10-YEAR PLAN PROJECT

DISTRICT	COUNTY	CSJ	HWY	PHASE	CITY	PROJECT SPONSOR
FORT WORTH LIMITS FROM: LIMITS TO: TIP DESCRIPTION: REMARKS:	TARRANT AT CHISHOLM TRAIL ADD NB/SB DIRECT CONNECT RAMP	0008-16-043	IH 20/ SH 183	C	FORT WORTH	TXDOT-FORT WORTH REV DATE: 07/2024 MPO PROJECT ID: 13019 MTP REFERENCE: IN1-30.31.1
Project History: REGIONAL 10-YEAR PLAN PROJECT						
FORT WORTH LIMITS FROM: LIMITS TO: TIP DESCRIPTION: REMARKS:	WISE NORTH OF CR 2195 NORTH OF US 380 CONSTRUCT MAINLANE GRADE SEPARATION AT RELOCATED FM 1810 AND US 81D WITH ADDITION OF RAMP	0013-07-083	US 81	C	DECATUR	TXDOT-FORT WORTH REV DATE: 07/2024 MPO PROJECT ID: 13004.2 MTP REFERENCE: TSMO2-001, NRSA1-1.10.3, NRSA1-1.10.4
Project History: REGIONAL 10-YEAR PLAN PROJECT; RELATED TO TIP 13004.1/CSJ 2418-01-013 AND TIP 13004.3/CSJ 0013-09-012						
FORT WORTH LIMITS FROM: LIMITS TO: TIP DESCRIPTION: REMARKS:	WISE CR 1160 - REALIGNED FM 1810 INTERSECTION NORTH OF CR 2090 REALIGNMENT OF BU 81-D AT REALIGNED INTERSECTION OF US 81/287 & FM 1810/BU 81-D	0013-09-012	BU 81-D	C	DECATUR	TXDOT-FORT WORTH REV DATE: 07/2024 MPO PROJECT ID: 13004.3 MTP REFERENCE: TSMO2-001, NRSA1-FTW-74
Project History: REGIONAL 10-YEAR PLAN PROJECT; RELATED TO TIP 13004.1/CSJ 2418-01-013 AND 13004.2/CSJ 0013-07-083						
FORT WORTH LIMITS FROM: LIMITS TO: TIP DESCRIPTION: REMARKS:	TARRANT ON BONDS RANCH ROAD AT BUS 287 AND THE BNSF AND UP RAILROAD LINES CONSTRUCT GRADE SEPARATION LOCAL CONTRIBUTION TO BE PAID BY FORT WORTH, TARRANT CO, BNSF & UP	0013-10-094	CS	C	FORT WORTH	TARRANT CO REV DATE: 07/2024 MPO PROJECT ID: 24019 MTP REFERENCE: TSMO2-001
Project History:						
FORT WORTH LIMITS FROM: LIMITS TO: TIP DESCRIPTION: REMARKS:	JOHNSON FM 3391/E RENFRO ST SOUTH OF US 67 RECONSTRUCT AND WIDEN 4 TO 6 LANES WITH 2/4 DISCONTINUOUS ONE WAY FRONTAGE ROAD LANES TO 4/6 CONTINUOUS ONE WAY FRONTAGE ROAD LANES AND ADD SHARED USE PATH MTP SEGMENT (5.100.1) IS LONGER THAN TIP LIMITS; 2 LANE SECTION AND DISCONTINUOUS SECTION APPEAR SOUTH OF TIP LIMITS BUT WITHIN MTP LIMITS	0014-03-098	IH 35W	E,R	BURLESON	TXDOT-FORT WORTH REV DATE: 07/2024 MPO PROJECT ID: 55241 MTP REFERENCE: FT1-5.90.1, FT1-5.90.2, FT1-5.100.1, BP2-002
Project History:						
FORT WORTH LIMITS FROM: LIMITS TO: TIP DESCRIPTION: REMARKS:	JOHNSON SH 174 FM 3391/E RENFRO STREET RECONSTRUCT AND WIDEN 4 TO 6 MAINLANES WITH 4/6 LANE CONTINUOUS TO 4/6 LANE CONTINUOUS LANE ONE WAY FRONTAGE ROADS AND SHARED USE PATH TIP PROJECT FITS WITHIN LONGER MTP SEGMENT	0014-03-106	IH 35W	E,R	BURLESON	TXDOT-FORT WORTH REV DATE: 07/2024 MPO PROJECT ID: 55301 MTP REFERENCE: FT1-5.90.1, BP2-002
Project History:						
FORT WORTH LIMITS FROM: LIMITS TO: TIP DESCRIPTION: REMARKS:	JOHNSON S OF US 67 S OF CR 401 RECONSTRUCT AND WIDEN 4 TO 6 LANES WITH DISCONTINUOUS 2/4 LANE TO CONTINUOUS 2/6 LANE ONE WAY FRONTAGE ROADS AND CONSTRUCT SHARED USE PATH THIS CSJ IS PART OF A LONGER MTP SEGMENT WITH FRONTAGE ROADS IMPLEMENTED BY 2026 IN ANOTHER SECTION; THIS SECTION IS 2/4 EXISTING	0014-04-089	IH 35W	E,R	ALVARADO	TXDOT-FORT WORTH REV DATE: 07/2024 MPO PROJECT ID: 55294 MTP REFERENCE: BP2-002, FT1-5.100.1
Project History:						

DISTRICT	COUNTY	CSJ	HWY	PHASE	CITY	PROJECT SPONSOR
FORT WORTH LIMITS FROM: LIMITS TO: TIP DESCRIPTION: REMARKS:	TARRANT TARRANT/WISE COUNTY LINE SOUTH OF AVONDALE-HASLET ROAD	0014-15-076	US 81/287	E	VARIOUS	TXDOT-FORT WORTH REV DATE: 07/2024 MPO PROJECT ID: 55026.1 MTP REFERENCE: FT1-1.40.1, TSMO2-001
Project History: RELATED TO TIP 55026/CSJ 0013-08-111						
FORT WORTH LIMITS FROM: LIMITS TO: TIP DESCRIPTION: REMARKS:	TARRANT SOUTH OF NORTH TARRANT PARKWAY AVONDALE HASLET ROAD	0014-15-078	US 81/US 287	C	FORT WORTH	TXDOT-FORT WORTH REV DATE: 11/2024 MPO PROJECT ID: 13063 MTP REFERENCE: BP2-002, FT1-1.40.2, MO3-001
Project History: REGIONAL 10-YEAR PLAN PROJECT						
FORT WORTH LIMITS FROM: LIMITS TO: TIP DESCRIPTION: REMARKS:	TARRANT IH 820 US 81/287	0014-16-252	IH 35W	C,E,R	FORT WORTH	TXDOT-FORT WORTH REV DATE: 07/2024 MPO PROJECT ID: 11578 MTP REFERENCE: FT1-5.40.1, FT1-5.40.2
Project History:						
FORT WORTH LIMITS FROM: LIMITS TO: TIP DESCRIPTION: REMARKS:	TARRANT IH 820 (SEGMENT 3A-ULTIMATE) IH 30	0014-16-268	IH 35W	C,E,R	FORT WORTH	TXDOT-FORT WORTH REV DATE: 07/2024 MPO PROJECT ID: 54109 MTP REFERENCE: FT1-5.50.1, FT1-5.50.2, FT1-5.60.1
Project History:						
FORT WORTH LIMITS FROM: LIMITS TO: TIP DESCRIPTION: REMARKS:	HOOD OVERSTREET BLVD PIRATE DR	0080-03-049	US 377	C,E,R	GRANBURY	TXDOT-FORT WORTH REV DATE: 07/2024 MPO PROJECT ID: 54018 MTP REFERENCE: RSA1-1.540.510, RSA1-1.540.520, RSA1-1.540.540
Project History: RELATED TO TIP 54019/CSJ 0080-04-081 & TIP 54071/CSJ 0080-04-094; REGIONAL 10-YEAR PLAN PROJECT						
FORT WORTH LIMITS FROM: LIMITS TO: TIP DESCRIPTION: REMARKS:	HOOD PIRATE DR HOLMES DRIVE	0080-03-060	US 377	E,R	GRANBURY	TXDOT-FORT WORTH REV DATE: 07/2024 MPO PROJECT ID: 54022 MTP REFERENCE: RSA1-1.540.540, RSA1-1.540.550
Project History: RELATED TO TIP 54018/CSJ 0080-03-049 AND TIP 54109/CSJ 0080-04-081						
FORT WORTH LIMITS FROM: LIMITS TO: TIP DESCRIPTION: REMARKS:	HOOD FM 4 OVERSTREET BOULEVARD	0080-04-081	US 377	E,R	GRANBURY	TXDOT-FORT WORTH REV DATE: 07/2024 MPO PROJECT ID: 54019 MTP REFERENCE: RSA1-1.540.480, RSA1-1.540.490, RSA1-1.540.500, RSA1-1.540.510
Project History: E PHASE CAT 10 EARMARK PREVIOUSLY OBLIGATED (\$3.79M FUNDED IN FY2002); RELATED TO TIP 54018/CSJ 0080-03-049 AND TIP 54071/CSJ 0080-04-094						

DISTRICT	COUNTY	CSJ	HWY	PHASE	CITY	PROJECT SPONSOR
FORT WORTH LIMITS FROM: LIMITS TO: TIP DESCRIPTION: REMARKS:	HOOD NORTH OF FM 167 (FALL CREEK HWY) FM 4	0080-04-094	US 377	E,R	GRANBURY	TXDOT-FORT WORTH REV DATE: 07/2024 MPO PROJECT ID: 54071 MTP REFERENCE: RSA1-1.540.470, RSA1-1.540.480
Project History: RELATED TO TIP 54018/CSJ 0080-03-049 AND TIP 54019/CSJ 0080-04-081						
FORT WORTH LIMITS FROM: LIMITS TO: TIP DESCRIPTION: REMARKS:	TARRANT US 81/287 DENTON COUNTY LINE	0081-12-041	IH 35W	C,E,R	FORT WORTH	TXDOT-FORT WORTH REV DATE: 07/2024 MPO PROJECT ID: 54104.1 MTP REFERENCE: FT1-5.20.2
Project History: CAT 10 CONGRESSIONAL EARMARK-IMD; RELATED TO TIP 54104.2/CSJ 0081-13-060; IH 35W SEGMENT 3C ULTIMATE						
FORT WORTH LIMITS FROM: LIMITS TO: TIP DESCRIPTION: REMARKS:	DENTON DENTON COUNTY LINE EAGLE PARKWAY	0081-13-060	IH 35W	C,R	FORT WORTH	TXDOT-FORT WORTH REV DATE: 07/2024 MPO PROJECT ID: 54104.2 MTP REFERENCE: FT1-5.20.2
Project History: RELATED TO TIP 54104.1/CSJ 0081-12-041						
FORT WORTH LIMITS FROM: LIMITS TO: TIP DESCRIPTION: REMARKS:	TARRANT SH 199 IH 30	0094-05-067	SH 183	E,R	RIVER OAKS	TXDOT-FORT WORTH REV DATE: 07/2024 MPO PROJECT ID: 55183 MTP REFERENCE: RSA1-2.565.325, RSA1-2.565.350, RSA1-2.565.375. RSA1-2.565.400
Project History:						
FORT WORTH LIMITS FROM: LIMITS TO: TIP DESCRIPTION: REMARKS:	TARRANT AT PUMPHREY	0094-05-070	SH 183	C	FORT WORTH	TXDOT-FORT WORTH REV DATE: 07/2024 MPO PROJECT ID: 13064 MTP REFERENCE: TSMO2-001, TSMO2-002
Project History: REGIONAL 10-YEAR PLAN PROJECT						
FORT WORTH LIMITS FROM: LIMITS TO: TIP DESCRIPTION: REMARKS:	TARRANT NORTH OF AZLE AVENUE SOUTH OF IH 820	0171-05-068	SH 199	C	LAKE WORTH	TXDOT-FORT WORTH REV DATE: 07/2024 MPO PROJECT ID: 13005 MTP REFERENCE: TSMO2-005, FT1-14.20.8, IN1-14.153.1
Project History: REGIONAL 10-YEAR PLAN PROJECT; RELATED TO TIP 13005.1/CSJ 0008-14-132; PART OF 2023 CAT 2/CAT 12 FUNDING EXCHANGE TO ADVANCE THE IH 30 CANYON PROJECT						
FORT WORTH LIMITS FROM: LIMITS TO: TIP DESCRIPTION: REMARKS:	TARRANT NORTH UNIVERSITY DRIVE/WEST NORTHSIDE DRIVE SOUTH OF IH 820	0171-05-094	SH 199	C,E,R	VARIOUS	TXDOT-FORT WORTH REV DATE: 07/2024 MPO PROJECT ID: 13037 MTP REFERENCE: RSA1-2.280.740, RSA1-2.280.725
Project History: REGIONAL 10-YEAR PLAN PROJECT						

DISTRICT	COUNTY	CSJ	HWY	PHASE	CITY	PROJECT SPONSOR
FORT WORTH LIMITS FROM: LIMITS TO: TIP DESCRIPTION: REMARKS:	TARRANT ON EAST ROSEDALE STREET AT VEAL STREET REALIGN INTERSECTION	0172-01-060	CS	C	FORT WORTH	FORT WORTH REV DATE: 07/2024 MPO PROJECT ID: 25012.1 MTP REFERENCE: TSMO2-001
Project History: PART OF NATIONAL JUNETEENTH MUSEUM PARTNERSHIP; 150,000 TRANSPORTATION DEVELOPMENT CREDITS TO BE UTILIZED IN LIEU OF A LOCAL MATCH; CATEGORY 2 TDCS						
FORT WORTH LIMITS FROM: LIMITS TO: TIP DESCRIPTION: REMARKS:	TARRANT VILLAGE CREEK ROAD BERRY STREET RECONSTRUCT 6 TO 6 MAINLANES PLUS AUXILIARY LANES WITH 4 DISCONTINUOUS FRONTAGE ROAD LANES TO 4/6 DISCONTINUOUS FRONTAGE ROAD LANES; ADD SHARED-USE PATH AND SIDEWALKS	0172-06-105	US 287	C,E,R	FORT WORTH	TXDOT-FORT WORTH REV DATE: 07/2024 MPO PROJECT ID: 55044.1 MTP REFERENCE: BP2-002, FT1-1.50.3
Project History: REGIONAL 10-YEAR PLAN PROJECT; PART OF SOUTHEAST CONNECTOR (DEFERRED COMPONENT); RELATED TO TIP 55041/CSJ 0008-13-125, TIP 55043/CSJ 2374-05-066, TIP 55044/CSJ 0172-06-080						
FORT WORTH LIMITS FROM: LIMITS TO: TIP DESCRIPTION: REMARKS:	PARKER FM 2552 BANKHEAD HIGHWAY CONSTRUCT 0 TO 4/6 LANE CONTINUOUS FRONTAGE ROADS	0314-07-061	IH 20	C	WEATHERFORD	TXDOT-FORT WORTH REV DATE: 07/2024 MPO PROJECT ID: 13054 MTP REFERENCE: FT1-30.10.4
Project History: REGIONAL 10-YEAR PLAN PROJECT						
FORT WORTH LIMITS FROM: LIMITS TO: TIP DESCRIPTION: REMARKS:	PARKER SS 312 SH 171 RECONSTRUCT AND WIDEN FROM 4 TO 6 GENERAL PURPOSE LANES AND 2/6 LANE DISCONTINUOUS TO 4/6 LANE CONTINUOUS FRONTAGE ROADS ENGINEERING TO TAKE APPROXIMATELY 4 YEARS, RIGHT-OF-WAY AND UTILITY RELOCATIONS TO TAKE APPROXIMATELY 3 YEARS, AND CONSTRUCTION TO TAKE 3 YEARS, RESULTING IN OPENING DATE IN 2037	0314-07-079	IH 20	C	VARIOUS	TXDOT-FORT WORTH REV DATE: 07/2024 MPO PROJECT ID: 21093.2 MTP REFERENCE: FT1-30.10.2, FT1-30.10.3
Project History: RELATED TO TIP 21093.1/CSJ 0008-03-131						
FORT WORTH LIMITS FROM: LIMITS TO: TIP DESCRIPTION: REMARKS:	PARKER SH 171 US 180 RECONSTRUCT AND WIDEN FROM 4 TO 6 GENERAL PURPOSE LANES AND 4/6 LANE DISCONTINUOUS TO 4/6 LANE CONTINUOUS FRONTAGE RDS	0314-07-083	IH 20	C	WEATHERFORD	TXDOT-FORT WORTH REV DATE: 07/2024 MPO PROJECT ID: 21093.3 MTP REFERENCE: FT1-30.10.4
Project History: RELATED TO TIP 21093.2/CSJ 0314-07-079						
FORT WORTH LIMITS FROM: LIMITS TO: TIP DESCRIPTION: REMARKS:	TARRANT BEDFORD-EULESS BROWN TRAIL (HURST SECTION) RECONSTRUCT FROM 4 LANE TO 6 LANE DIVIDED LOCAL CONTRIBUTION BY CITY OF HURST	0363-01-110	SH 26	E,R	HURST	TXDOT-FORT WORTH REV DATE: 07/2024 MPO PROJECT ID: 54065 MTP REFERENCE: RSA1-1.495.275
Project History:						
FORT WORTH LIMITS FROM: LIMITS TO: TIP DESCRIPTION: REMARKS:	TARRANT IH 820 HANDLEY-EDERVILLE RECONSTRUCT FROM 6 GP LANES TO 6 GP LANES, 2/4 LANE CONTINUOUS FRONTAGE ROADS TO 2/6 LANE CONTINUOUS FRONTAGE ROADS AND 0 TO 2 CONCURRENT MANAGED TOLL LANES (ULTIMATE)	0363-03-051	SH 121	E,R	RICHLAND HILLS	TXDOT-FORT WORTH REV DATE: 07/2024 MPO PROJECT ID: 54133 MTP REFERENCE: FT1-11.100.1
Project History:						

DISTRICT	COUNTY	CSJ	HWY	PHASE	CITY	PROJECT SPONSOR
FORT WORTH LIMITS FROM: LIMITS TO: TIP DESCRIPTION: REMARKS:	TARRANT IH 35W (SEGMENT 3A-ULTIMATE PHASE 1) RIVERSIDE DR	0363-03-060	SH 121	C	FORT WORTH	TXDOT-FORT WORTH REV DATE: 07/2024 MPO PROJECT ID: 54102.1 MTP REFERENCE: TSMO2-001, FT3-007
Project History: CAT 10 IS FOR NTE CONCESSION FUNDING						
FORT WORTH LIMITS FROM: LIMITS TO: TIP DESCRIPTION: REMARKS:	JOHNSON BU 287 P US 67	0747-05-035	FM 157	C	MANSFIELD	TXDOT-FORT WORTH REV DATE: 07/2024 MPO PROJECT ID: 54053 MTP REFERENCE: RSA1-1.465.400, RSA1-1.465.425
Project History: REGIONAL 10-YEAR PLAN PROJECT						
FORT WORTH LIMITS FROM: LIMITS TO: TIP DESCRIPTION: REMARKS:	TARRANT TARRANT COUNTY PEOPLE/GOODS MOVER ALONG SH 360	0902-00-327	VA	C,E,R	VARIOUS	NCTCOG REV DATE: 07/2024 MPO PROJECT ID: 21018 MTP REFERENCE: TR2-002
Project History: 2,200,000 TRANSPORTATION DEVELOPMENT CREDITS (CAT 3 - TDC[MPO]) UTILIZED IN LIEU OF A LOCAL MATCH AND ARE NOT CALCULATED IN FUNDING TOTAL; REGIONAL TDCS						
FORT WORTH LIMITS FROM: LIMITS TO: TIP DESCRIPTION: REMARKS:	TARRANT ALTAMESA/SUBLETT FROM ANGLIN DRIVE DICK PRICE ROAD	0902-00-390	CS	C	FORT WORTH	TARRANT CO REV DATE: 07/2024 MPO PROJECT ID: 24018 MTP REFERENCE: BP2-002, NRSA1-FTW-106
Project History:						
FORT WORTH LIMITS FROM: LIMITS TO: TIP DESCRIPTION: REMARKS:	JOHNSON ON CUMMINGS DRIVE FROM US 67 CR 604	0902-50-142	CS	C	ALVARADO	ALVARADO REV DATE: 07/2024 MPO PROJECT ID: 21062 MTP REFERENCE: TSMO2-001, TSMO2-002, BP2-002, NRSA1-FTW-95
Project History: PROJECT TO BE LET BY TXDOT						
FORT WORTH LIMITS FROM: LIMITS TO: TIP DESCRIPTION: REMARKS:	TARRANT ON HASLET PARKWAY/SH 170 FROM IH 35W INTERMODAL PKWY	0902-90-166	CS	C	HASLET	TXDOT-FORT WORTH REV DATE: 07/2024 MPO PROJECT ID: 11898.6 MTP REFERENCE: FT3-007, FP3-003, FP3-006, FP2-120
Project History: SH 170 DIRECT CONNECTOR						
PENDING FHWA APPROVAL						
FORT WORTH LIMITS FROM: LIMITS TO: TIP DESCRIPTION: REMARKS:	TARRANT BUTLER HOUSING PROJECT BOUNDED BY IH 35W, IH 30, AND US 287	0902-90-229	VA	R	FORT WORTH	FORT WORTH REV DATE: 07/2024 MPO PROJECT ID: 14091.1 MTP REFERENCE: EJ3-001, F3-002, F3-012, FT3-007, FT3-011, SD2-001, TR2-005, BP2-001, BP3-001, EJ3-003, PI3-003, SD3-001, SD3-002, SD3-003, FT3-016, FT3-007
Project History: RELATED TO TIP 14091.2/CSJ 0902-90-230						

DISTRICT	COUNTY	CSJ	HWY	PHASE	CITY	PROJECT SPONSOR
FORT WORTH LIMITS FROM: LIMITS TO: TIP DESCRIPTION: REMARKS:	TARRANT	0902-90-230	VA	C	FORT WORTH	FORT WORTH REV DATE: 07/2024 MPO PROJECT ID: 14091.2 MTP REFERENCE: SD2-001, EJ3-001, F3-002, FT3-007
						Project History: RELATED TO TIP 14091.1/CSJ 0902-90-229; 2,000,000 OF TDCS (CAT 3-TDC [MPO]) UTILIZED IN LIEU OF A LOCAL MATCH; CITY OF FORT WORTH POLICY BUNDLE TDC
FORT WORTH LIMITS FROM: LIMITS TO: TIP DESCRIPTION: REMARKS:	TARRANT	0902-90-333	CS	C	FORT WORTH	TARRANT CO REV DATE: 07/2024 MPO PROJECT ID: 24020 MTP REFERENCE: BP2-002, NRSA1-FTW-107
						Project History:
FORT WORTH LIMITS FROM: LIMITS TO: TIP DESCRIPTION: REMARKS:	TARRANT	0902-90-334	VA	C	VARIOUS	FORT WORTH REV DATE: 07/2024 MPO PROJECT ID: 24021 MTP REFERENCE: BP2-002
						Project History: 1,660,000 TRANSPORTATION DEVELOPMENT CREDITS TO BE UTILIZED IN LIEU OF A LOCAL CASH MATCH & ARE NOT CALCULATED IN FUNDING TOTAL; HALF FORT WORTH POLICY BUNDLE & HALF CAT 2 TDCS
FORT WORTH LIMITS FROM: LIMITS TO: TIP DESCRIPTION: REMARKS:	TARRANT	0902-90-338	CS	C	FOREST HILL	TXDOT-FORT WORTH REV DATE: 07/2024 MPO PROJECT ID: 24035 MTP REFERENCE: BP2-002, NRSA1-FTW-103
						Project History: 4,000,000 OF TRANSPORTATION DEVELOPMENT CREDITS USED IN LIEU OF LOCAL MATCH; CATEGORY 2 TDCS
FORT WORTH LIMITS FROM: LIMITS TO: TIP DESCRIPTION: REMARKS:	TARRANT	0902-90-340	VA	C	FORT WORTH	FORT WORTH REV DATE: 07/2024 MPO PROJECT ID: 25012.2 MTP REFERENCE: SD3-001
						Project History: PART OF NATIONAL JUNETEENTH MUSEUM PARTNERSHIP; NO MATCH REQUIRED
FORT WORTH LIMITS FROM: LIMITS TO: TIP DESCRIPTION: REMARKS:	TARRANT	0902-90-341	CS	T	FORT WORTH	FWTA REV DATE: 07/2024 MPO PROJECT ID: 25012.3 MTP REFERENCE: TR2-005
						Project History: PART OF NATIONAL JUNETEENTH MUSEUM PARTNERSHIP; 100,000 TRANSPORTATION DEVELOPMENT CREDITS TO BE UTILIZED IN LIEU OF A LOCAL MATCH; CATEGORY 2 TDCS


DISTRICT	COUNTY	CSJ	HWY	PHASE	CITY	PROJECT SPONSOR
FORT WORTH LIMITS FROM:	TARRANT	0902-90-342	VA	C	FORT WORTH	FORT WORTH REV DATE: 07/2024
LIMITS TO:	BOUNDED BY VERBENA STREET ON THE SOUTH, EVANS AVE ON THE WEST, EAST PULASKI ST ON THE NORTH, AND NEW YORK AVE ON THE EAST					MPO PROJECT ID: 25012.5
TIP	CONSTRUCTION OF CONTEXT SENSITIVE DESIGN TO MANAGE PUBLIC SPACE TO					MTP REFERENCE: BP2-002
DESCRIPTION:	CREATE/FACILITATE A WALKABLE DESTINATION (STREETSCAPING, LANDSCAPING, ETC)					
REMARKS:	RTR 121-WSA1					
						Project History: PART OF NATIONAL JUNETEENTH MUSEUM PARTNERSHIP; NO MATCH REQUIRED
FORT WORTH LIMITS FROM:	TARRANT	1068-01-230	IH 30	E,R	FORT WORTH	TXDOT-FORT WORTH REV DATE: 07/2024
LIMITS TO:	CHERRY LANE					MPO PROJECT ID: 13002
TIP	RECONSTRUCT FROM 6 TO 8 MAIN LANES AND RECONSTRUCT 2/8 LANE DISCONTINUOUS					MTP REFERENCE: FT1-28.20.1, FT1-28.20.2
DESCRIPTION:	TO 2/8 LANE DISCONTINUOUS FRONTAGE ROADS; RECONSTRUCT IH 30/SH 183 INTERCHANGE					
REMARKS:						
						Project History: REGIONAL 10-YEAR PLAN PROJECT; BREAKOUT PROJECT FROM CSJ 1068-01-213
FORT WORTH LIMITS FROM:	JOHNSON	1181-02-033	FM 917	C	JOSHUA	TXDOT-FORT WORTH REV DATE: 07/2024
LIMITS TO:	WEST OF AVE F					MPO PROJECT ID: 11955.1
TIP	CONSTRUCT RAILROAD GRADE SEPARATION AND REALIGN FM 917					MTP REFERENCE: TSMO2-001, RSA1-2.740.225
DESCRIPTION:						
REMARKS:						
						Project History: REGIONAL 10 YEAR PLAN PROJECT; RELATED TO TIP 11955.2/CSJ 1181-03-036
FORT WORTH LIMITS FROM:	JOHNSON	1181-03-036	FM 917	C	JOSHUA	TXDOT-FORT WORTH REV DATE: 07/2024
LIMITS TO:	MAIN STREET					MPO PROJECT ID: 11955.2
TIP	CONSTRUCT RR GRADE SEPARATION AND REALIGN FM 917					MTP REFERENCE: TSMO2-001, RSA1-2.740.225
DESCRIPTION:						
REMARKS:						
						Project History: REGIONAL 10 YEAR PLAN PROJECT; RELATED TO TIP 11955.1/CSJ 1181-02-033
FORT WORTH LIMITS FROM:	TARRANT	2266-02-054	SH 360	E,R	ARLINGTON	TXDOT-FORT WORTH REV DATE: 07/2024
LIMITS TO:	AVE K/BROWN BLVD					MPO PROJECT ID: 51345
TIP	RECONSTRUCT 6 TO 6 LANES FROM AVE K/BROWN BLVD TO IH 30 AND RECONSTRUCT					MTP REFERENCE: FT1-9.20.4
DESCRIPTION:	FROM 6 TO 8 LANES FROM IH 30 TO ABRAM ST					
REMARKS:						
						Project History:
FORT WORTH LIMITS FROM:	TARRANT	2266-02-148	SH 360	C	ARLINGTON	TXDOT-FORT WORTH REV DATE: 07/2024
LIMITS TO:	NORTH OF E RANDOL MILL RD					MPO PROJECT ID: 13008
TIP	RECONSTRUCT 6 TO 8 MAIN LANES AND RAILROAD UNDERPASS AND 4/8 LANE TO 4/8					MTP REFERENCE: FT1-9.20.4
DESCRIPTION:	LANE CONTINUOUS FRONTAGE ROADS					
REMARKS:						
						Project History: REGIONAL 10-YEAR PLAN PROJECT; PART OF 2023 CAT 2/CAT 12 FUNDING EXCHANGE TO ADVANCE THE IH 30 CANYON PROJECT
FORT WORTH LIMITS FROM:	TARRANT	2266-02-157	SH 360	C,E	ARLINGTON	NTTA REV DATE: 07/2024
LIMITS TO:	SUBLETT/CAMP WISDOM ROAD					MPO PROJECT ID: 55028
TIP	CNST 4 TO 8 TOLL LN FRM SUBLETT/CAMP WISDOM RD TO DEBBIE LN; 4 TO 6 TOLL LN FRM					MTP REFERENCE: FT1-9.40.2, FT1-9.40.3, FT1-9.40.4, FT1-9.40.5
DESCRIPTION:	DEBBIE LN TO TARRANT/ELLIS CO LINE; ADD 4/6 TO 4/6 CONT FRD FRM SUBLETT/CAMP WISDOM TO HERITAGE & 4 TO 6 TOLL LN & 4 TO 4 CONT FRDS FRM HERITAGE TO TARRANT/ELLIS CO LINE (ULT)					
REMARKS:	LOCAL CONTRIBUTION PAID BY NTTA					
						Project History:

DISTRICT	COUNTY	CSJ	HWY	PHASE	CITY	PROJECT SPONSOR
FORT WORTH LIMITS FROM: LIMITS TO: TIP DESCRIPTION: REMARKS:	TARRANT STONE MYERS PARKWAY MID CITIES BLVD WIDEN FROM 4 TO 6 LANES	2266-02-158	SH 360	E	VARIOUS	TXDOT-FORT WORTH REV DATE: 07/2024 MPO PROJECT ID: 55266 MTP REFERENCE: FT1-9.10.2
Project History:						
FORT WORTH LIMITS FROM: LIMITS TO: TIP DESCRIPTION: REMARKS:	TARRANT TRINITY RIVER POST AND PADDOCK CONSTRUCT 0 TO 2 LANE CONTINUOUS SOUTHBOUND FRONTAGE ROAD, BRIDGE OVER RIVERSIDE PARKWAY, AND NEW SIDEWALKS LOCAL CONTRIBUTION TO BE PAID BY CITY OF GRAND PRAIRIE AND PRIVATE SECTOR PARTNER	2266-02-159	SH 360	C,E,R	GRAND PRAIRIE	TXDOT-FORT WORTH REV DATE: 07/2024 MPO PROJECT ID: 14092 MTP REFERENCE: NRSA1-9.20.1, BP2-002
Project History: FUNDING WILL NOT BE ADDED TO 4-YEAR TIP WINDOW UNTIL ILA IS EXECUTED WITH CITY OF GRAND PRAIRIE; PART OF 2021 US 287 CATEGORY 2/STBG EXCHANGE						
FORT WORTH LIMITS FROM: LIMITS TO: TIP DESCRIPTION: REMARKS:	ELLIS TARRANT/ELLIS COUNTY LINE US 287 CONSTRUCT 4 TO 6 TOLL LANES AND 4 TO 4 CONTINUOUS FRONTAGE ROADS (ULTIMATE) LOCAL CONTRIBUTION PAID BY NTTA	2266-03-006	SH 360	C,E	ARLINGTON	NTTA REV DATE: 07/2024 MPO PROJECT ID: 55030 MTP REFERENCE: FT1-9.40.5
Project History:						
FORT WORTH LIMITS FROM: LIMITS TO: TIP DESCRIPTION: REMARKS:	PARKER FM 5 ALEDO IONA ROAD RECONSTRUCT AND WIDEN 2 LANE TO 4 LANE ROADWAY WITH SIDEWALKS LOCAL CONTRIBUTION TO BE PAID BY PARKER COUNTY	2291-01-018	FM 1187	C,E,R	ALEDO	PARKER CO REV DATE: 07/2024 MPO PROJECT ID: 24029 MTP REFERENCE: BP2-002, RSA1-2.545.275
Project History: PROJECT TO BE LET BY TXDOT ONCE DESIGNED BY PARKER COUNTY						
FORT WORTH LIMITS FROM: LIMITS TO: TIP DESCRIPTION: REMARKS:	TARRANT PARK SPRINGS BLVD DALLAS COUNTY LINE RECONSTRUCT AND WIDEN FROM 8 TO 10 GENERAL PURPOSE LANES AND 4/6/8 LANE CONTINUOUS TO 4/6/8 LANE CONTINUOUS FRONTAGE ROADS	2374-05-084	IH 20	E,R	ARLINGTON	TXDOT-FORT WORTH REV DATE: 07/2024 MPO PROJECT ID: 13027.1 MTP REFERENCE: FT1-30.60.2, FT1-30.60.3, FT1-30.70.1, MO3-001
Project History: REGIONAL 10-YEAR PLAN PROJECT; RELATED TO TIP 13027.2/CSJ 2374-05-093						
FORT WORTH LIMITS FROM: LIMITS TO: TIP DESCRIPTION: REMARKS:	TARRANT PARK SPRINGS BLVD DALLAS COUNTY LINE RECONSTRUCT EB AND WB FRONTAGE ROADS FROM 4/8 LANE DISCONTINUOUS TO 4/8 LANE CONTINUOUS ON IH 20 FROM PARK SPRINGS TO COOPER STREET; ON EB IH 20 EXIT TO BARDIN ROAD (FRONTAGE ROAD) IMPROVE DRAINAGE PROJECT LIMITS ARE WITHIN LARGER LIMITS OF MTP ID FT1-30.60.2 (WHICH COVERS FRONTAGE ROAD WORK); REMAINING SCOPE IS COVERED UNDER MTP ID MO3-001	2374-05-093	IH 20	C,E,R	ARLINGTON	TXDOT-FORT WORTH REV DATE: 07/2024 MPO PROJECT ID: 13027.2 MTP REFERENCE: FT1-30.60.2, MO3-001
Project History: REGIONAL 10-YEAR PLAN PROJECT; RELATED TO TIP 13027.1/CSJ 2374-05-084						

DISTRICT	COUNTY	CSJ	HWY	PHASE	CITY	PROJECT SPONSOR
FORT WORTH LIMITS FROM: LIMITS TO: TIP DESCRIPTION: REMARKS:	TARRANT LITTLE ROAD PARK SPRINGS BLVD	2374-05-094	IH 20	C,E,R	ARLINGTON	TXDOT-FORT WORTH REV DATE: 07/2024 MPO PROJECT ID: 55043.1 MTP REFERENCE: BP2-002, FT1-30.60.1
						Project History: PART OF SOUTHEAST CONNECTOR (DEFERRED COMPONENT); RELATED TO TIP 55041/CSJ 0008-13-125, TIP 55043/CSJ 2374-05-066, TIP 55044/CSJ 0172-06-080; REGIONAL 10 YEAR PLAN PROJECT
FORT WORTH LIMITS FROM: LIMITS TO: TIP DESCRIPTION: REMARKS:	WISE WEST OF CR 1170 INTERSECTION OF US 81/287 AT FM 1810	2418-01-013	FM 1810	C	DECATUR	TXDOT-FORT WORTH REV DATE: 07/2024 MPO PROJECT ID: 13004.1 MTP REFERENCE: TSMO2-001, NRSA1-FTW-65
						Project History: REGIONAL 10-YEAR PLAN PROJECT; RELATED TO TIP 13004.2/CSJ 0013-07-083 AND 13004.3/CSJ 0013-09-012
FORT WORTH LIMITS FROM: LIMITS TO: TIP DESCRIPTION: REMARKS:	TARRANT IH 20 US 377 RECONSTRUCT AND WIDEN 2 LANE RURAL TO 4 LANE DIVIDED ROADWAY WITH SIDEWALKS	2855-01-029	RM 2871	C,E,R	VARIOUS	TXDOT-FORT WORTH REV DATE: 07/2024 MPO PROJECT ID: 24027 MTP REFERENCE: BP2-002, RSA1-1.335.250
						Project History:
FORT WORTH LIMITS FROM: LIMITS TO: TIP DESCRIPTION: REMARKS:	JOHNSON IH 35W EAST OF CR 602 WIDEN FROM 2 LANES TO 6 LANES FROM IH 35W TO HURST AVENUE AND 2 LANES TO 4 LANES FROM HURST AVENUE TO CR 602	3372-01-010	FM 3391	C	BURLESON	TXDOT-FORT WORTH REV DATE: 07/2024 MPO PROJECT ID: 52501 MTP REFERENCE: NRSA1-FTW-8
						Project History: REGIONAL 10-YEAR PLAN PROJECT

Appendix D

Environmental Clearance Projects Dallas District



DISTRICT	COUNTY	CSJ	HWY	PHASE	CITY	PROJECT SPONSOR
DALLAS LIMITS FROM: LIMITS TO: TIP DESCRIPTION: REMARKS:	VARIOUS DFW HIGH SPEED RAIL FROM DALLAS TO FORT WORTH CONSTRUCTION OF THE DFW HIGH SPEED RAIL LINE	0000-18-183	VA	C	VARIOUS	NCTCOG REV DATE: 07/2024 MPO PROJECT ID: 25127 MTP REFERENCE: TR3-005
Project History:						
DALLAS LIMITS FROM: LIMITS TO: TIP DESCRIPTION: REMARKS:	DALLAS MAIN STREET FROM 6TH STREET NW 5TH STREET NE RECONSTRUCT FROM 4 LANE DIVIDED URBAN ROADWAY TO 2 LANE DIVIDED URBAN ROADWAY WITH SIDEWALKS AND ON-STREET PARKING LOCAL CONTRIBUTION PAID BY CITY OF GRAND PRAIRIE & DALLAS COUNTY; CMAQ FUNDS ARE FOR SIDEWALKS ONLY	0008-08-078	SH 180	C,R	GRAND PRAIRIE	GRAND PRAIRIE REV DATE: 07/2024 MPO PROJECT ID: 21041 MTP REFERENCE: BP2-002, RSA1-2.520.525
Project History:						
DALLAS LIMITS FROM: LIMITS TO: TIP DESCRIPTION: REMARKS:	DALLAS ON MAIN STREET FROM SH 161 6TH STREET NW RECONSTRUCT FROM 4 TO 2 LANES WITH TURN LANES, AUXILIARY LANES, AND SIDEWALKS LOCAL CONTRIBUTION TO BE PAID BY CITY OF GRAND PRAIRIE	0008-08-081	CS	C,R	GRAND PRAIRIE	GRAND PRAIRIE REV DATE: 07/2024 MPO PROJECT ID: 21040 MTP REFERENCE: BP2-002, RSA1-2.520.525
Project History:						
DALLAS LIMITS FROM: LIMITS TO: TIP DESCRIPTION: REMARKS:	DALLAS ON MAIN STREET FROM 5TH STREET NE BELT LINE ROAD RECONSTRUCT FROM 4 TO 2 LANES WITH TURN LANES, AUXILIARY LANES, AND SIDEWALKS LOCAL CONTRIBUTION TO BE PAID BY CITY OF GRAND PRAIRIE	0008-08-082	CS	C,R	GRAND PRAIRIE	GRAND PRAIRIE REV DATE: 07/2024 MPO PROJECT ID: 21042 MTP REFERENCE: BP2-002, RSA1-2.520.525
Project History:						
DALLAS LIMITS FROM: LIMITS TO: TIP DESCRIPTION: REMARKS:	DALLAS AT BASS PRO DRIVE RECONSTRUCT INTERCHANGE	0009-11-248	IH 30	C	DALLAS	TXDOT-DALLAS REV DATE: 07/2024 MPO PROJECT ID: 55253 MTP REFERENCE: IN1-28.190.1
Project History:						
DALLAS LIMITS FROM: LIMITS TO: TIP DESCRIPTION: REMARKS:	DALLAS IH 45 FERGUSON RD RECONSTRUCT AND WIDEN FROM 8 TO 10 GENERAL PURPOSE LANES AND RECONSTRUCT 4/6 DISCONTINUOUS TO 2/6 DISCONTINUOUS FRONTAGE ROADS	0009-11-252	IH 30	C	VARIOUS	TXDOT-DALLAS REV DATE: 07/2024 MPO PROJECT ID: 13043.1 MTP REFERENCE: FT1-28.60.3
Project History:						
DALLAS LIMITS FROM: LIMITS TO: TIP DESCRIPTION: REMARKS:	DALLAS US 80 IH 635 RECONSTRUCT 1 REVERSIBLE HOV LANE TO 1 REVERSIBLE MANAGED LANE	0009-11-265	IH 30	E	VARIOUS	TXDOT-DALLAS REV DATE: 07/2024 MPO PROJECT ID: 13083 MTP REFERENCE: FT1-28.70.2, FT1-28.70.3
Project History:						

DISTRICT	COUNTY	CSJ	HWY	PHASE	CITY	PROJECT SPONSOR
DALLAS	DALLAS	0009-11-267	IH 30	C	VARIOUS	TXDOT-DALLAS
LIMITS FROM:	IH 635					REV DATE: 07/2024
LIMITS TO:	BASS PRO DRIVE (IN GARLAND)					MPO PROJECT ID: 13043.4
TIP	FROM IH 635 TO BOBTOWN RD: RECONSTRUCT AND WIDEN FROM 8 TO 11 LANES					
DESCRIPTION:	(ULTIMATE 12); ROADWAY AND RAMP MODIFICATIONS; FROM BOBTOWN RD TO BASS PRO DR: OPERATIONAL IMPROVEMENTS					MTP REFERENCE: FT1-28.70.5
REMARKS:						
Project History:						
DALLAS	COLLIN	0047-04-029	SH 5	R	MELISSA	TXDOT-DALLAS
LIMITS FROM:	SOUTH OF SH 121					REV DATE: 07/2024
LIMITS TO:	SOUTH OF MELISSA ROAD					MPO PROJECT ID: 13075
TIP	RECONSTRUCT AND WIDEN 2 LANE (4 LANE TRANSITIONAL) UNDIVIDED ROADWAY TO 4					
DESCRIPTION:	LANE DIVIDED URBAN ROADWAY (ULTIMATE 6)					MTP REFERENCE: RSA1-1.680.210, RSA1-1.680.225
REMARKS:						
Project History:						
DALLAS	COLLIN	0047-04-030	SH 5	E,R	MELISSA	TXDOT-DALLAS
LIMITS FROM:	SOUTH OF CR 275					REV DATE: 07/2024
LIMITS TO:	SOUTH OF SH 121					MPO PROJECT ID: 13026.2
TIP	RECONSTRUCT, WIDEN, AND REALIGN 2 LANE UNDIVIDED ROADWAY TO 4 LANE DIVIDED					
DESCRIPTION:	ROADWAY (ULTIMATE 6) AND REALIGN SH 121/SH 5 INTERSECTION					MTP REFERENCE: RSA1-1.680.225
REMARKS:						
Project History: REGIONAL 10-YEAR PLAN PROJECT; RELATED TO TIP 13026/CSJ 0047-05-054						
DALLAS	COLLIN	0047-04-032	SH 5	C	ANNA	TXDOT-DALLAS
LIMITS FROM:	NORTH OF COLLIN COUNTY OUTER LOOP					REV DATE: 07/2024
LIMITS TO:	FM 455 WITH TRANSITIONAL SECTION/NORTH OF HACKBERRY DR					MPO PROJECT ID: 13021
TIP	RECONSTRUCT AND WIDEN TWO LANE RURAL HIGHWAY TO FOUR LANE URBAN					
DESCRIPTION:						MTP REFERENCE: RSA1-1.680.200, RSA1-1.680.210
REMARKS:						
Project History: REGIONAL 10-YEAR PLAN PROJECT						
DALLAS	COLLIN	0047-05-054	SH 5	E,R	MCKINNEY	TXDOT-DALLAS
LIMITS FROM:	POWER HOUSE STREET					REV DATE: 07/2024
LIMITS TO:	SOUTH OF CR 275					MPO PROJECT ID: 13026
TIP	RECONSTRUCT AND WIDEN 2 LANE UNDIVIDED ROADWAY TO 4 LANE DIVIDED URBAN					
DESCRIPTION:	ROADWAY (ULTIMATE 6 LANES)					MTP REFERENCE: RSA1-1.680.225
REMARKS:						
Project History: REGIONAL 10-YEAR PLAN PROJECT; RELATED TO TIP 13026.2/CSJ 0047-04-030						
DALLAS	DALLAS	0047-07-219	US 75	E	VARIOUS	TXDOT-DALLAS
LIMITS FROM:	IH 635					REV DATE: 07/2024
LIMITS TO:	DALLAS/COLLIN COUNTY LINE					MPO PROJECT ID: 20217
TIP	HOV ACCESS RAMPS STUDY (DALLAS COUNTY PORTION)					
DESCRIPTION:						MTP REFERENCE: FT3-014
REMARKS:	RTR 121-DA2					
Project History: PLANNING CSJ 0047-07-908						
DALLAS	DALLAS	0047-07-249	US 75	E	DALLAS	TXDOT-DALLAS
LIMITS FROM:	SOUTH OF ROYAL LANE					REV DATE: 07/2024
LIMITS TO:	CHURCHILL WAY					MPO PROJECT ID: 55304
TIP	OPERATIONAL IMPROVEMENT (CONSTRUCT RAMP MODIFICATIONS AND ADD AUXILIARY					
DESCRIPTION:	LANES) FOR IMPROVED WEAVING AND LANE BALANCE					MTP REFERENCE: TSMO2-003
REMARKS:						
Project History:						
DALLAS	COLLIN	0047-09-034	SH 5	C	MCKINNEY	TXDOT-DALLAS
LIMITS FROM:	SS 399					REV DATE: 07/2024
LIMITS TO:	SOUTH OF FM 1378					MPO PROJECT ID: 13010
TIP	RECONSTRUCT AND WIDEN 2 LANE UNDIVIDED ROADWAY TO 4 LANE DIVIDED URBAN					
DESCRIPTION:	ROADWAY					MTP REFERENCE: RSA1-1.680.325
REMARKS:						
Project History: REGIONAL 10-YEAR PLAN PROJECT						

DISTRICT	COUNTY	CSJ	HWY	PHASE	CITY	PROJECT SPONSOR
DALLAS	COLLIN	0047-09-037	SH 5	E,R	FAIRVIEW	TXDOT-DALLAS
LIMITS FROM:	STACY ROAD (FM 2786)					REV DATE: 07/2024
LIMITS TO:	SOUTH OF FM 1378					MPO PROJECT ID: 55288
TIP	STACY TO INDIAN SPRINGS: RECONSTRUCT AND WIDEN 2 LN UNDIVIDED TO 4 LN DIVIDED					
DESCRIPTION:	(ULTIMATE 6) & INT IMP; INDIAN SPRINGS TO S OF FM1378: WDN 2 LN UNDIVIDED TO 4 LN DIVIDED					MTP REFERENCE: TSMO2-001, RSA1-1.680.325, RSA1-1.680.350
REMARKS:						
						Project History:
DALLAS	COLLIN	0047-10-002	SS 399	C	MCKINNEY	TXDOT-DALLAS
LIMITS FROM:	SH 5					REV DATE: 07/2024
LIMITS TO:	US 380					MPO PROJECT ID: 55287
TIP	CONSTRUCT 0 TO 6/8 LANE FREEWAY AND CONSTRUCT 0 TO 4/6 LANE CONTINUOUS					
DESCRIPTION:	FRONTAGE ROADS					MTP REFERENCE: FT1-4.15.1, FT1-20.1
REMARKS:						
						Project History: REGIONAL 10-YEAR PLAN PROJECT
DALLAS	ELLIS	0048-04-090	IH 35E	E	WAXAHACHIE	TXDOT-DALLAS
LIMITS FROM:	US 77 SOUTH					REV DATE: 07/2024
LIMITS TO:	US 77 NORTH					MPO PROJECT ID: 55092
TIP	RECONSTRUCT 4 INTERCHANGES (BUS 287/US 287 BYPASS/LOFLAND/STERRET RD), 4 LN					
DESCRIPTION:	DISCON TO 4/6 LN CONTINUOUS FRTG RD & RAMP MODIFICATIONS					MTP REFERENCE: FT3-007, SPD2-001, NRSA1-7.100.5
REMARKS:	0048-04-090 IS CONSTRUCTION CSJ AND 0048-04-096 IS ROW CSJ					
						Project History:
DALLAS	ELLIS	0048-04-092	IH 35E	E,R	WAXAHACHIE	TXDOT-DALLAS
LIMITS FROM:	AT FM 1446					REV DATE: 07/2024
LIMITS TO:						MPO PROJECT ID: 55227
TIP	RECONSTRUCT INTERCHANGE INCLUDING 4 LANE CONTINUOUS TO 4/6 LANE					
DESCRIPTION:	CONTINUOUS FRONTAGE ROADS AND RAMP MODIFICATIONS					MTP REFERENCE: IN1-7.504.1, NRSA1-7.100.5
REMARKS:						
						Project History:
DALLAS	ELLIS	0048-04-093	IH 35E	E,R	WAXAHACHIE	TXDOT-DALLAS
LIMITS FROM:	AT FM 66					REV DATE: 07/2024
LIMITS TO:						MPO PROJECT ID: 55228
TIP	RECONSTRUCT INTERCHANGE INCLUDING 4 LANE DISCONTINUOUS TO 4/6 CONTINUOUS					
DESCRIPTION:	LANE FRONTAGE ROADS AND RAMP MODIFICATIONS					MTP REFERENCE: IN1-7.503.1, NRSA1-7.100.5
REMARKS:						
						Project History:
DALLAS	ELLIS	0048-04-096	IH 35E	R	WAXAHACHIE	TXDOT-DALLAS
LIMITS FROM:	US 77 SOUTH					REV DATE: 07/2024
LIMITS TO:	US 77 NORTH					MPO PROJECT ID: 55092
TIP	RECONSTRUCT 4 INTERCHANGES (BUS 287/US 287 BYPASS/LOFLAND/STERRET RD), 4 LN					
DESCRIPTION:	DISCON TO 4/6 LN CONTINUOUS FRTG RD & RAMP MODIFICATIONS					MTP REFERENCE: FT3-007, SPD2-001, NRSA1-7.100.5
REMARKS:	0048-04-090 IS CONSTRUCTION CSJ AND 0048-04-096 IS ROW CSJ					
						Project History:
DALLAS	DENTON	0081-03-047	US 377	C	ARGYLE	TXDOT-DALLAS
LIMITS FROM:	SOUTH OF FM 1171					REV DATE: 07/2024
LIMITS TO:	CRAWFORD ROAD					MPO PROJECT ID: 20115
TIP	RECONSTRUCT AND WIDEN ROADWAY FROM 2 LANE RURAL TO 4 LANE DIVIDED URBAN					
DESCRIPTION:						MTP REFERENCE: RSA1-1.540.230
REMARKS:						
						Project History: MPO MILESTONE POLICY PROJECT (ROUND 2); REGIONAL 10-YEAR PLAN PROJECT
DALLAS	DENTON	0081-03-054	US 377	E	VARIOUS	TXDOT-DALLAS
LIMITS FROM:	CRAWFORD RD					REV DATE: 07/2024
LIMITS TO:	NORTH OF HICKORY CREEK					MPO PROJECT ID: 55002
TIP	RECONSTRUCT AND WIDEN 2 LANE RURAL HIGHWAY TO 6 LANE DIVIDED URBAN					
DESCRIPTION:						MTP REFERENCE: RSA1-1.540.220
REMARKS:	LOCAL CONTRIBUTION PAID BY DENTON COUNTY					
						Project History:

DISTRICT	COUNTY	CSJ	HWY	PHASE	CITY	PROJECT SPONSOR
DALLAS	DENTON	0081-04-038	US 377	E	VARIOUS	TXDOT-DALLAS
LIMITS FROM:	NORTH OF HICKORY CREEK					REV DATE: 07/2024
LIMITS TO:	FM 1830					MPO PROJECT ID: 55004
TIP	RECONSTRUCT AND WIDEN 2 LANE RURAL HIGHWAY TO 6 LANE DIVIDED URBAN					
DESCRIPTION:						MTP REFERENCE: RSA1-1.540.220
REMARKS:	LOCAL CONTRIBUTION PAID BY DENTON COUNTY					
Project History:						
DALLAS	DENTON	0081-06-040	US 377	E,R	VARIOUS	TXDOT-DALLAS
LIMITS FROM:	US 380					REV DATE: 07/2024
LIMITS TO:	NORTH OF BUS 377E					MPO PROJECT ID: 55229
TIP	RECONSTRUCT AND WIDEN 2 LANE UNDIVIDED ROADWAY TO 6 LANE DIVIDED FACILITY					
DESCRIPTION:						MTP REFERENCE: RSA1-1.523.110, RSA1-1.523.120, RSA1-1.523.130
REMARKS:						
Project History:						
DALLAS	DENTON	0081-13-050	IH 35W	E	VARIOUS	TXDOT-DALLAS
LIMITS FROM:	SH 114					REV DATE: 07/2024
LIMITS TO:	IH 35W/IH 35E INTERCHANGE					MPO PROJECT ID: 55242
TIP	WIDEN AND RECONSTRUCT 4 LANE RURAL TO 6 LANE URBAN FREEWAY					
DESCRIPTION:						MTP REFERENCE: FT1-5.10.1, FT1-5.10.2
REMARKS:						
Project History: REGIONAL 10-YEAR PLAN PROJECT; RELATED TO TIP 55259/CSJ 0081-13-065						
DALLAS	DENTON	0081-13-058	IH 35W	E	VARIOUS	TXDOT-DALLAS
LIMITS FROM:	TARRANT COUNTY LINE					REV DATE: 07/2024
LIMITS TO:	SH 114					MPO PROJECT ID: 55230
TIP	RECONSTRUCT AND WIDEN 4 LANE RURAL TO 6 LANE URBAN FREEWAY					
DESCRIPTION:						MTP REFERENCE: FT1-5.20.1
REMARKS:						
Project History: REGIONAL 10-YEAR PLAN PROJECT						
DALLAS	COLLIN	0091-03-022	SH 289	C	VARIOUS	TXDOT-DALLAS
LIMITS FROM:	N BUS 289C, NORTH OF CELINA					REV DATE: 07/2024
LIMITS TO:	N CR 60/CR 107 (GRAYSON C/L)					MPO PROJECT ID: 54023
TIP	RECONSTRUCT AND WIDEN 2 LANE RURAL HIGHWAY TO 4 LANE DIVIDED URBAN					
DESCRIPTION:	(ULTIMATE 6 LANES)					MTP REFERENCE: RSA1-1.605.200
REMARKS:						
Project History: REGIONAL 10-YEAR PLAN PROJECT						
DALLAS	ELLIS	0092-03-053	IH 45	C	FERRIS	TXDOT-DALLAS
LIMITS FROM:	AT FM 664					REV DATE: 11/2024
LIMITS TO:	CONSTRUCT INTERCHANGE					MPO PROJECT ID: 13029
TIP						
DESCRIPTION:						MTP REFERENCE: IN1-27.560.1
REMARKS:	DELAY CONSTRUCTION TO FY2029, REMOVE FROM THE 2025-2028 STIP, AND ADD TO APPENDIX D					
Project History: REGIONAL 10-YEAR PLAN PROJECT; PROJECT LETTING WITH TIP 13035.2/CSJ 1051-03-001						
DALLAS	ELLIS	0092-04-078	IH 45	E,R	ENNIS	TXDOT-DALLAS
LIMITS FROM:	SH 34					REV DATE: 07/2024
LIMITS TO:	NORTH OF SH 34					MPO PROJECT ID: 14089.4
TIP	CONSTRUCT RAMP MODIFICATIONS AND GRADE SEPARATION IMPROVEMENTS					
DESCRIPTION:						MTP REFERENCE: TSMO2-001,TSMO2-002
REMARKS:						
Project History:						
DALLAS	ELLIS	0092-05-053	IH 45	E,R	ENNIS	TXDOT-DALLAS
LIMITS FROM:	SH 34					REV DATE: 07/2024
LIMITS TO:	FM 85					MPO PROJECT ID: 14089.3
TIP	RAMP REVERSAL, RECONSTRUCT 4 LANE CONTINUOUS TO 4 LANE CONTINUOUS					
DESCRIPTION:	FRONTAGE ROADS, RECONSTRUCT BRIDGE AT FM 1181					MTP REFERENCE: TSMO2-001, NRSA1-27.40.4
REMARKS:						
Project History: RELATED TO TIP 14089/CSJ 0092-04-077 AND TIP 14089.1/CSJ 0092-04-075						

PENDING FHWA APPROVAL

DISTRICT	COUNTY	CSJ	HWY	PHASE	CITY	PROJECT SPONSOR	
DALLAS	DALLAS	0094-03-120	SH 183	E,R	IRVING	TXDOT-DALLAS	
LIMITS FROM:	WEST OF SH 161					REV DATE:	07/2024
LIMITS TO:	0.66 MILES WEST OF SL 12					MPO PROJECT ID:	55032
TIP	WIDEN 6/8 TO 8 GENERAL PURPOSE LANES AND RECONSTRUCT 4/6 LANE						
DESCRIPTION:	DISCONTINUOUS TO 4/6 LANE DISCONTINUOUS FRONTAGE ROADS (ULTIMATE)					MTP REFERENCE:	FT1-22.30.1, FT1-22.30.2
REMARKS:							
						Project History:	RELATED TO TIP 55032.2/CSJ 0094-03-125; PART OF THE SH 183 ULTIMATE PROJECT
DALLAS	DALLAS	0094-03-121	SH 183	E,R	IRVING	TXDOT-DALLAS	
LIMITS FROM:	0.66 MILES WEST OF SL 12					REV DATE:	07/2024
LIMITS TO:	1 MILE EAST OF SL 12					MPO PROJECT ID:	54129
TIP	WIDEN 4/6 LANE TO 4/8 LANE CONTINUOUS FRONTAGE ROADS AND CONSTRUCT						
DESCRIPTION:	ULTIMATE INTERCHANGE OF SL 12/SH 183/SH 114 (ULTIMATE)					MTP REFERENCE:	FT1-22.30.2, IN1-17.12.1
REMARKS:							
						Project History:	RELATED TO TIP 54129.2/CSJ 0094-03-124; PART OF THE SH 183 ULTIMATE PROJECT
DALLAS	DALLAS	0094-03-124	SH 183	E,R	IRVING	TXDOT-DALLAS	
LIMITS FROM:	0.66 MILES WEST OF SL 12					REV DATE:	07/2024
LIMITS TO:	1 MILE EAST OF SL 12					MPO PROJECT ID:	54129.2
TIP	RECONSTRUCT 2/4 TO 4 CONCURRENT MANAGED LANES						
DESCRIPTION:						MTP REFERENCE:	FT1-22.30.2
REMARKS:							
						Project History:	RELATED TO TIP 54129/CSJ 0094-03-121
DALLAS	DALLAS	0094-03-125	SH 183	E,R	IRVING	TXDOT-DALLAS	
LIMITS FROM:	WEST OF SH 161					REV DATE:	07/2024
LIMITS TO:	0.66 MILES WEST OF SL 12					MPO PROJECT ID:	55032.2
TIP	WIDEN 2/4 TO 4 CONCURRENT HOV/MANAGED LANES						
DESCRIPTION:						MTP REFERENCE:	FT1-22.30.1, FT1-22.30.2
REMARKS:							
						Project History:	RELATED TO TIP 55032/CSJ 0094-03-120
DALLAS	DALLAS	0094-07-044	SH 183	E,R	IRVING	TXDOT-DALLAS	
LIMITS FROM:	1.0 MILE EAST OF SL 12					REV DATE:	07/2024
LIMITS TO:	WEST END OF ELM FORK TRINITY RIVER BRIDGE					MPO PROJECT ID:	53198
TIP	RECONSTRUCT EXISTING 8 GP LANES, 2 TO 4 CONCURRENT MANAGED LANES, AND 4/6						
DESCRIPTION:	DISCONTINUOUS TO 6/8 CONTINUOUS FRONTAGE ROADS (ULTIMATE)					MTP REFERENCE:	FT1-22.40.2
REMARKS:							
						Project History:	
DALLAS	DALLAS	0094-07-045	SH 183	E,R	IRVING	TXDOT-DALLAS	
LIMITS FROM:	WEST END OF ELM FORK TRINITY RIVER BRIDGE					REV DATE:	07/2024
LIMITS TO:	WEST OF IH 35E					MPO PROJECT ID:	54072
TIP	RECONSTRUCT AND WIDEN 6/8 TO 6/8 GP LANES & RECONSTRUCT 4/6 DISCONTINUOUS						
DESCRIPTION:	TO 4/8 LANE CONTINUOUS FRONTAGE ROADS (ULTIMATE)					MTP REFERENCE:	FT1-22.40.2, FT1-22.40.3
REMARKS:							
						Project History:	RELATED TO TIP 54072.2/CSJ 0094-07-046
DALLAS	DALLAS	0094-07-046	SH 183	E,R	IRVING	TXDOT-DALLAS	
LIMITS FROM:	WEST END OF ELM FORK TRINITY RIVER BRIDGE					REV DATE:	07/2024
LIMITS TO:	WEST OF IH 35E					MPO PROJECT ID:	54072.2
TIP	RECONSTRUCT AND WIDEN 2 TO 4/6 MANAGED LANES						
DESCRIPTION:						MTP REFERENCE:	FT1-22.40.2, FT1-22.40.3
REMARKS:							
						Project History:	RELATED TO TIP 54072/CSJ 0094-07-045
DALLAS	KAUFMAN	0095-03-106	US 80	E,R	VARIOUS	TXDOT-DALLAS	
LIMITS FROM:	FM 460					REV DATE:	07/2024
LIMITS TO:	EAST OF FM 548					MPO PROJECT ID:	55271
TIP	RECONSTRUCT AND WIDEN 4 TO 6 MAIN LANES, RECONSTRUCT 4 LANE CONTINUOUS TO						
DESCRIPTION:	4 LANE CONTINUOUS FRONTAGE ROADS, RECONSTRUCT FM 548 INTERCHANGE					MTP REFERENCE:	FT1-32.10.4
REMARKS:							
						Project History:	

DISTRICT	COUNTY	CSJ	HWY	PHASE	CITY	PROJECT SPONSOR
DALLAS	KAUFMAN	0095-04-076	US 80	E,R	VARIOUS	TXDOT-DALLAS
LIMITS FROM:	EAST OF FM 548					REV DATE: 07/2024
LIMITS TO:	SP 557					MPO PROJECT ID: 55270
TIP	RECONSTRUCT AND WIDEN 4 TO 6 MAINLANES AND RECONSTRUCT 2/6 CONTINUOUS TO 4					MTP REFERENCE: FT1-32.10.5
DESCRIPTION:	LANE CONTINUOUS FRONTAGE ROADS					
REMARKS:						
Project History:						
DALLAS	DALLAS	0095-10-033	US 80	C	MESQUITE	TXDOT-DALLAS
LIMITS FROM:	IH 30					REV DATE: 07/2024
LIMITS TO:	EAST OF TOWN EAST BLVD					MPO PROJECT ID: 53108
TIP	RECONSTRUCT AND WIDEN 4 TO 6 MAIN LANES AND 2/6 LANE CONTINUOUS TO 4/6 LANE					MTP REFERENCE: FT1-32.10.1
DESCRIPTION:	CONTINUOUS FRONTAGE ROADS					
REMARKS:						
Project History: REGIONAL 10-YEAR PLAN PROJECT						
DALLAS	DALLAS	0095-13-038	IH 20	E,R	MESQUITE	TXDOT-DALLAS
LIMITS FROM:	LAWSON ROAD					REV DATE: 07/2024
LIMITS TO:	KAUFMAN COUNTY LINE					MPO PROJECT ID: 55232
TIP	ADD 0 TO 4 LANE CONTINUOUS FRONTAGE ROADS					MTP REFERENCE: NRSA1-30.90.2
DESCRIPTION:						
REMARKS:						
Project History:						
DALLAS	KAUFMAN	0095-14-027	IH 20	E,R	VARIOUS	TXDOT-DALLAS
LIMITS FROM:	DALLAS COUNTY LINE					REV DATE: 07/2024
LIMITS TO:	WEST OF FM 741					MPO PROJECT ID: 55219
TIP	CONSTRUCT 0 TO 4 LANE CONTINUOUS FRONTAGE ROADS					MTP REFERENCE: NRSA1-30.100.1, NRSA1-30.100.2
DESCRIPTION:						
REMARKS:						
Project History:						
DALLAS	COLLIN	0135-02-068	US 380	C,E,R	FRISCO	TXDOT-DALLAS
LIMITS FROM:	EAST OF SH 289					REV DATE: 07/2024
LIMITS TO:	WEST OF LAKEWOOD DRIVE					MPO PROJECT ID: 55281
TIP	RECONSTRUCT 6 LANE ARTERIAL TO 6 LANE FREEWAY AND CONSTRUCT 0 TO 4/6 LANE					MTP REFERENCE: FT1-2.50.2, RSA1-2.225.535, RSA1-2.225.550
DESCRIPTION:	CONTINUOUS FRONTAGE ROADS					
REMARKS:						
Project History: REGIONAL 10-YEAR PLAN PROJECT						
DALLAS	COLLIN	0135-04-036	US 380	C	PRINCETON	TXDOT-DALLAS
LIMITS FROM:	JCT US 380/EAST PRINCETON DRIVE					REV DATE: 07/2024
LIMITS TO:	CR 560					MPO PROJECT ID: 13069
TIP	RECONSTRUCT AND WIDEN 4 LANE ARTERIAL TO 8 LANE FREEWAY AND CONSTRUCT 0					MTP REFERENCE: FT1-2.130.1, RSA1-2.225.675
DESCRIPTION:	TO 4/6 LANE CONTINUOUS FRONTAGE ROADS					
REMARKS:						
Project History: REGIONAL 10-YEAR PLAN PROJECT						
DALLAS	COLLIN	0135-04-038	US 380	E,R	FARMERSVILLE	TXDOT-DALLAS
LIMITS FROM:	CR 560					REV DATE: 07/2024
LIMITS TO:	JCT US 380/AUDIE MURPHY (WEST OF FARMERSVILLE)					MPO PROJECT ID: 55285
TIP	RECONSTRUCT AND WIDEN 4 LANE ARTERIAL TO 6 LANE FREEWAY AND CONSTRUCT 0					MTP REFERENCE: FT1-2.140.1, RSA1-2.225.675
DESCRIPTION:	TO 4/6 LANE CONTINUOUS FRONTAGE ROADS					
REMARKS:						
Project History: REGIONAL 10-YEAR PLAN PROJECT						
DALLAS	COLLIN	0135-05-028	US 380	E,R	VARIOUS	TXDOT-DALLAS
LIMITS FROM:	WEST OF CR 698 (COLLIN/HUNT COUNTY LINE)					REV DATE: 07/2024
LIMITS TO:	CR 698/CR 699 (COLLIN/HUNT COUNTY LINE)					MPO PROJECT ID: 55282
TIP	RECONSTRUCT 4 LANE ARTERIAL TO 4 LANE FREEWAY AND CONSTRUCT 0 TO 4/6 LANE					MTP REFERENCE: FT1-2.140.2, RSA1-2.225.725
DESCRIPTION:	CONTINUOUS FRONTAGE ROADS					
REMARKS:						
Project History: REGIONAL 10-YEAR PLAN PROJECT						

DISTRICT	COUNTY	CSJ	HWY	PHASE	CITY	PROJECT SPONSOR
DALLAS	HUNT	0135-06-038	US 380	E,R	VARIOUS	TXDOT-DALLAS
LIMITS FROM:	CR 698/CR 699 (COLLIN/HUNT COUNTY LINE)					REV DATE: 07/2024
LIMITS TO:	EAST OF CR 698/CR 699 (COLLIN/HUNT COUNTY LINE)					MPO PROJECT ID: 55293
TIP	RECONSTRUCT EXISTING 4 LANE ARTERIAL FOR TRANSITION TO 4 LANE FREEWAY					MTP REFERENCE: FT1-2.140.2, RSA1-2.225.725
DESCRIPTION:						
REMARKS:						
Project History:						
DALLAS	DENTON	0135-10-065	US 380	E,R	VARIOUS	TXDOT-DALLAS
LIMITS FROM:	TEEL PKWY/CHAMPIONSHIP DRIVE					REV DATE: 07/2024
LIMITS TO:	DENTON/COLLIN COUNTY LINE					MPO PROJECT ID: 55292
TIP	RECONSTRUCT AND WIDEN 4 TO 6 LANE ARTERIAL AND CONSTRUCT 0 TO 4/6 LANE					MTP REFERENCE: RSA1-2.225.500
DESCRIPTION:	CONTINUOUS ACCESS ROADS					
REMARKS:	PROJECT IS A PORTION OF A LONGER SECTION THAT INCLUDES AN EXISTING 6 LANE SECTION UNDER RSA 2.225.500					
Project History:						
DALLAS	COLLIN	0135-11-024	US 380	C,E,R	FRISCO	TXDOT-DALLAS
LIMITS FROM:	DENTON/COLLIN COUNTY LINE					REV DATE: 07/2024
LIMITS TO:	EAST OF SH 289					MPO PROJECT ID: 55280
TIP	RECONSTRUCT 6 LANE ARTERIAL TO 6 LANE FREEWAY AND CONSTRUCT 0 TO 4/6 LANE					MTP REFERENCE: FT1-2.50.1, RSA1-2.225.525
DESCRIPTION:	CONTINUOUS FRONTAGE ROADS					
REMARKS:						
Project History: REGIONAL 10-YEAR PLAN PROJECT						
DALLAS	COLLIN	0135-15-002	US 380	C	MCKINNEY	TXDOT-DALLAS
LIMITS FROM:	JCT US 380/WEST UNIVERSITY (WEST OF MCKINNEY)					REV DATE: 07/2024
LIMITS TO:	JCT US 380/EAST UNIVERSITY (EAST OF MCKINNEY)					MPO PROJECT ID: 13070
TIP	CONSTRUCT 0 TO 8 LANE FREEWAY AND 0 TO 4/6 LANE CONTINUOUS FRONTAGE ROADS					MTP REFERENCE: FT1-2.80.1, FT1-2.90.1, FT1-2.100.1
DESCRIPTION:						
REMARKS:						
Project History: REGIONAL 10-YEAR PLAN PROJECT						
DALLAS	COLLIN	0135-15-004	US 380	C	VARIOUS	TXDOT-DALLAS
LIMITS FROM:	JCT US 380/WEST UNIVERSITY DRIVE					REV DATE: 07/2024
LIMITS TO:	JCT US 380/EAST UNIVERSITY DRIVE					MPO PROJECT ID: 13070.1
TIP	CONSTRUCT 0 TO 8 LANE FREEWAY					MTP REFERENCE: FT1-2.80.1, FT1-2.90.1, FT1-2.100.1
DESCRIPTION:						
REMARKS:						
Project History: BREAKOUT PROJECT OF TIP 13070/CSJ 0135-15-002; REGIONAL 10-YEAR PLAN PROJECT						
DALLAS	COLLIN	0135-17-002	US 380	E,R	FARMERSVILLE	TXDOT-DALLAS
LIMITS FROM:	JCT US 380/AUDIE MURPHY (WEST OF FARMERSVILLE)					REV DATE: 07/2024
LIMITS TO:	WEST OF CR 698 (COLLIN/HUNT COUNTY LINE)					MPO PROJECT ID: 55286
TIP	CONSTRUCT 0 TO 6 LANE FREEWAY AND CONSTRUCT 0 TO 4/6 LANE CONTINUOUS					MTP REFERENCE: FT1-2.140.1
DESCRIPTION:	FRONTAGE ROADS					
REMARKS:						
Project History: REGIONAL 10-YEAR PLAN PROJECT						
DALLAS	ELLIS	0172-08-103	US 287	C	ENNIS	TXDOT-DALLAS
LIMITS FROM:	WEST OF BOYCE RD					REV DATE: 07/2024
LIMITS TO:	EAST OF COOKE RD					MPO PROJECT ID: 53119
TIP	RECONSTRUCT 4 LANE ARTERIAL TO 4 LANE FREEWAY, CONSTRUCT 0 TO 4 LANE					MTP REFERENCE: FT1-1.110.4, RSA1-1.220.825
DESCRIPTION:	CONTINUOUS FRONTAGE ROADS AND INTERCHANGES AT BOYCE RD AND COOKE RD					
REMARKS:						
Project History: REGIONAL 10-YEAR PLAN PROJECT; IN PROXIMITY TO ENNIS SPEEDWAY						

DISTRICT	COUNTY	CSJ	HWY	PHASE	CITY	PROJECT SPONSOR
DALLAS	ELLIS	0172-12-007	BUS 287S	C	ENNIS	TXDOT-DALLAS
LIMITS FROM:	MCKINNEY STREET					REV DATE: 07/2024
LIMITS TO:	BRECKENRIDGE STREET					MPO PROJECT ID: 14028
TIP	CONSTRUCT GRADE SEPARATION AT THE INTERSECTIONS OF BUS US 287/ENNIS AVENUE					MTP REFERENCE: TSMO2-001, FP3-001, FP3-013, FP2-120, MO3-002
DESCRIPTION:	AND BOTH UPRR AND E MAIN ST; AND RECONSTRUCT ENNIS AVE FROM 4 TO 4 LANES					
REMARKS:	LOCAL CONTRIBUTION PAID BY ENNIS AND UNION PACIFIC					
						Project History: REGIONAL 10-YEAR PLAN PROJECT; POSSIBLE TIF REIMBURSEMENT FOR UP TO \$5M OF RTC'S STBG COMMITMENT
DALLAS	DENTON	0195-02-084	IH 35	C	SANGER	TXDOT-DALLAS
LIMITS FROM:	NORTH OF VIEW RD					REV DATE: 07/2024
LIMITS TO:	DENTON/COOKE CL					MPO PROJECT ID: 55197.3
TIP	RECONSTRUCT AND WIDEN 4 TO 6 LANE RURAL FREEWAY WITH RAMP MODIFICATIONS					MTP REFERENCE: FT1-3.10.1
DESCRIPTION:	AND RECONSTRUCT AND WIDEN 4 LANE CONTINUOUS TO 4/6 LANE CONTINUOUS FRONTAGE ROADS					
REMARKS:	PROJECT IS A PORTION OF A LONGER MTP SEGMENT THAT IS DISCONTINUOUS, BUT THIS SECTION IS CONTINUOUS					
						Project History: REGIONAL 10-YEAR PLAN PROJECT; RELATED TO TIP 55197/CSJ 0195-02-074 AND TIP 55197.2/CSJ 0195-02-081
DALLAS	DENTON	0196-01-108	IH 35E	E,R	VARIOUS	TXDOT-DALLAS
LIMITS FROM:	TURBEVILLE RD					REV DATE: 07/2024
LIMITS TO:	US 77					MPO PROJECT ID: 25033.1
TIP	RECONSTRUCT EXISTING 6/8 INTERIM GP LANES TO 8 GP LANES; RECONSTRUCT AND					MTP REFERENCE: FT1-7.10.3, FT1-7.10.4, FT1-7.10.5
DESCRIPTION:	CONVERT 2 REVERSIBLE TO 4 CONCURRENT MANAGED LANES FROM TURBEVILLE TO CORINTH					
REMARKS:						
						Project History:
DALLAS	DENTON	0196-01-113	IH 35E	C	VARIOUS	TXDOT-DALLAS
LIMITS FROM:	AT LAKE SHARON DRIVE/DOBBS ROAD					REV DATE: 07/2024
LIMITS TO:	CONSTRUCT INTERCHANGE					MPO PROJECT ID: 13033.5
TIP						MTP REFERENCE: IN1-7.480.1
DESCRIPTION:						
REMARKS:						
						Project History: REGIONAL 10-YEAR PLAN PROJECT; DENTON PRIORITY PROJECT #6
DALLAS	DENTON	0196-02-124	IH 35E	E,R	VARIOUS	TXDOT-DALLAS
LIMITS FROM:	DALLAS COUNTY LINE					REV DATE: 07/2024
LIMITS TO:	FM 407					MPO PROJECT ID: 13033
TIP	RCNST & CONVERT 2 REV TO 4 CONC MNGD LNS; WIDEN 6 TO 8 CD LANES (DALLAS C/L TO					MTP REFERENCE: FT1-7.10.6, FT1-7.20.1
DESCRIPTION:	SH 121); RCNST 8 TO 8 GP LNS (SH 121 TO FM 407); RCNST 2/6 TO 2/8 CONT FRTG (FM 407 TO SRT/SH 121); AND RCNST 4/6 TO 2/6 CONT FRTG FROM (SRT/SH 121 TO DALLAS C/L)					
REMARKS:						
						Project History: REGIONAL 10-YEAR PLAN PROJECT
DALLAS	DENTON	0196-02-125	IH 35E	E,R	VARIOUS	TXDOT-DALLAS
LIMITS FROM:	FM 407					REV DATE: 07/2024
LIMITS TO:	TURBEVILLE ROAD					MPO PROJECT ID: 25033.2
TIP	RECONSTRUCT EXISTING 4 GENERAL PURPOSE LANES (NB ONLY); WIDEN AND CONVERT					MTP REFERENCE: FT1-7.10.5
DESCRIPTION:	2 LANE REVERSIBLE TO 4 LANE CONCURRENT MANAGED LANES; WIDEN 4/6 LANE CONTINUOUS TO 4/8 LANE CONTINUOUS FRONTAGE ROADS					
REMARKS:						
						Project History: REGIONAL 10-YEAR PLAN PROJECT
DALLAS	DALLAS	0196-03-199	IH 35E	E	DALLAS	TXDOT-DALLAS
LIMITS FROM:	IH 30					REV DATE: 07/2024
LIMITS TO:	NORTH OF OAK LAWN AVE					MPO PROJECT ID: 55061
TIP	RECONSTRUCT 10 TO 10/11 GENERAL PURPOSE LANES, 4/6 LANE DISCONTINUOUS TO 2/6					MTP REFERENCE: FT1-7.60.6, FT1-7.70.1
DESCRIPTION:	LANE DISCONTINUOUS FRONTAGE ROADS, AND 2/4 TO 2/4 COLLECTOR-DISTRIBUTOR LANES					
REMARKS:						
						Project History: LOWEST STEMMONS PHASE 2; RELATED TO TIP 55061.2/CSJ 0196-03-285

DISTRICT	COUNTY	CSJ	HWY	PHASE	CITY	PROJECT SPONSOR
DALLAS	DALLAS	0196-03-223	IH 35E	E,R	DALLAS	TXDOT-DALLAS
LIMITS FROM:	LOMBARDY LANE					REV DATE: 07/2024
LIMITS TO:	SPUR 482 (STOREY RD)					MPO PROJECT ID: 52201
TIP	CONSTRUCT 0 TO 2 SB FRONTAGE ROAD AND RAMP MODIFICATIONS					MTP REFERENCE: TSMO2-005, FT1-7.50.1
DESCRIPTION:						
REMARKS:						
Project History:						
DALLAS	DALLAS	0196-03-266	IH 35E	E,R	DALLAS	TXDOT-DALLAS
LIMITS FROM:	NORTH OF OAK LAWN AVE					REV DATE: 07/2024
LIMITS TO:	SH 183					MPO PROJECT ID: 55062
TIP	RECONSTRUCT AND WIDEN 10 TO 11/12 GENERAL PURPOSE LANES AND RECONSTRUCT					MTP REFERENCE: FT1-7.60.1, FT1-7.60.2, FT1-7.60.4, FT1-
DESCRIPTION:	EXISTING 4/6 LANE FRONTAGE ROADS					7.60.5
REMARKS:						
Project History: LOWER STEMMONS; RELATED TO TIP 55062.2/CSJ 0196-03-286						
DALLAS	DALLAS	0196-03-286	IH 35E	E,R	DALLAS	TXDOT-DALLAS
LIMITS FROM:	MEDICAL DISTRICT DRIVE					REV DATE: 07/2024
LIMITS TO:	SH 183					MPO PROJECT ID: 55062.2
TIP	CONSTRUCT 0 TO 2 CONCURRENT MANAGED LANES					MTP REFERENCE: FT1-7.60.1, FT1-7.60.2
DESCRIPTION:						
REMARKS:						
Project History: LOWER STEMMONS; RELATED TO TIP 55062/CSJ 0196-03-266						
DALLAS	DALLAS	0197-02-107	US 175	E	DALLAS	TXDOT-DALLAS
LIMITS FROM:	SH 310 AND SM WRIGHT					REV DATE: 07/2024
LIMITS TO:	IH 20					MPO PROJECT ID: 11900
TIP	RECONSTRUCT AND WIDEN FREEWAY FROM 6 TO 8 LANES WITH AUXILIARY LANE AND 4/6					MTP REFERENCE: FT1-36.10.1, FT3-014
DESCRIPTION:	TO 4/6 LANE DISCONTINUOUS FRONTAGE ROADS AND ASSET OPTIMIZATION FROM LAKE					
REMARKS:	JUNE TO IH 20					
Project History:						
DALLAS	DALLAS	0261-02-044	US 67	E,R	DALLAS	TXDOT-DALLAS
LIMITS FROM:	FM 1382					REV DATE: 07/2024
LIMITS TO:	SOUTH OF IH 20					MPO PROJECT ID: 55040
TIP	CONSTRUCT FROM 0 TO 1 REVERSIBLE EXPRESS LANE					MTP REFERENCE: FT1-38.20.1
DESCRIPTION:						
REMARKS:						
Project History:						
DALLAS	DENTON	0353-02-072	SH 114	E	FORT WORTH	TXDOT-DALLAS
LIMITS FROM:	EAST OF FM 156					REV DATE: 07/2024
LIMITS TO:	WEST OF IH 35W					MPO PROJECT ID: 53195
TIP	CONSTRUCT 0 TO 6 MAINLANES, AND RECONSTRUCT EXISTING 4/6 LANE CONTINUOUS					MTP REFERENCE: FT1-12.20.3
DESCRIPTION:	FRONTAGE ROADS TO 4/8 LANE CONTINUOUS FRONTAGE ROADS					
REMARKS:						
Project History:						
DALLAS	DALLAS	0353-04-068	SS 348	E	IRVING	TXDOT-DALLAS
LIMITS FROM:	SH 114					REV DATE: 07/2024
LIMITS TO:	W OF LUNA RD (NEAR ELM FORK TRIN R)					MPO PROJECT ID: 54054
TIP	RECONSTRUCT 4 TO 4 LANE DIVIDED URBAN AND CONSTRUCT 0 TO 2 CONCURRENT					MTP REFERENCE: FT1-18.10.1
DESCRIPTION:	MANAGED LANES					
REMARKS:						
Project History:						
DALLAS	DALLAS	0353-05-120	SL 12	E,R	DALLAS	TXDOT-DALLAS
LIMITS FROM:	AT SKILLMAN					REV DATE: 07/2024
LIMITS TO:						MPO PROJECT ID: 55112
TIP	RECONSTRUCT GRADE SEPARATION					MTP REFERENCE: TSMO2-001
DESCRIPTION:						
REMARKS:						
Project History: REGIONAL 10-YEAR PLAN PROJECT						

DISTRICT	COUNTY	CSJ	HWY	PHASE	CITY	PROJECT SPONSOR
DALLAS	DALLAS	0353-05-132	MH	C,E	DALLAS	DALLAS
LIMITS FROM:	ON NORTHWEST HWY/SL 12					REV DATE: 07/2024
LIMITS TO:	AT PRESTON ROAD					MPO PROJECT ID: 14021
TIP	CONSTRUCT PARKING GARAGE WITH SMART GARAGE TECHNOLOGY, TRANSPORTATION					MTP REFERENCE: TSMO2-001, SD3-001
DESCRIPTION:	ACCESS IMPROVEMENTS, AND TEXAS U-TURN					
REMARKS:	LOCAL CONTRIBUTION PAID BY CITY OF DALLAS AND PRIVATE SECTOR PARTNERS					
						Project History: PROJ. WILL NOT BE ADDED TO THE FOUR-YEAR WINDOW UNTIL PRIVATE SECTOR CONTRIBUTIONS HAVE BEEN SECURED
DALLAS	DALLAS	0353-06-064	SH 114	E,R	IRVING	TXDOT-DALLAS
LIMITS FROM:	SL 12					REV DATE: 07/2024
LIMITS TO:	SH 183					MPO PROJECT ID: 52569
TIP	RECONSTRUCT 6 TO 6 GENERAL PURPOSE LANES AND RECONSTRUCT 6 LANE					MTP REFERENCE: MO3-001
DESCRIPTION:	CONTINUOUS TO 6 LANE CONTINUOUS FRONTAGE ROADS (ULTIMATE)					
REMARKS:						
						Project History: RELATED TO TIP 52569.2/CSJ 0353-06-066
DALLAS	DALLAS	0353-06-066	SH 114	E,R	IRVING	TXDOT-DALLAS
LIMITS FROM:	EAST OF ROCHELLE					REV DATE: 07/2024
LIMITS TO:	SH 183					MPO PROJECT ID: 52569.2
TIP	RECONSTRUCT 2 TO 2 CONCURRENT MANAGED LANES					MTP REFERENCE: MO3-001
DESCRIPTION:						
REMARKS:						
						Project History: RELATED TO TIP 52569/CSJ 0353-06-064
DALLAS	DALLAS	0442-02-159	IH 35E	E,R	DALLAS	TXDOT-DALLAS
LIMITS FROM:	US 67					REV DATE: 07/2024
LIMITS TO:	ANN ARBOR AVE					MPO PROJECT ID: 55094
TIP	CONSTRUCT 0 TO 1 REVERSIBLE EXPRESS LANE					MTP REFERENCE: FT1-7.90.1
DESCRIPTION:						
REMARKS:						
						Project History: REGIONAL 10-YEAR PLAN PROJECT; S. GATEWAY (ULTIMATE)
DALLAS	ROCKWALL	0451-01-053	SH 205	C,E,R	ROCKWALL	TXDOT-DALLAS
LIMITS FROM:	SOUTH OF FM 548					REV DATE: 07/2024
LIMITS TO:	JCT SH 205/JOHN KING (S. GOLIAD ST)					MPO PROJECT ID: 55071
TIP	WIDEN 2 LANE RURAL HIGHWAY TO 4 LANE DIVIDED (6 LANE ULTIMATE)					MTP REFERENCE: RSA1-1.715.475, RSA1-1.715.500, RSA1-1.715.525
DESCRIPTION:						
REMARKS:						
						Project History: REGIONAL 10-YEAR PLAN PROJECT
DALLAS	KAUFMAN	0451-02-028	SH 205	C	TERRELL	TXDOT-DALLAS
LIMITS FROM:	SOUTH OF FM 548					REV DATE: 07/2024
LIMITS TO:	US 80					MPO PROJECT ID: 55072
TIP	S OF FM 548 TO N OF US 80: WIDEN 2 LANE RURAL HIGHWAY TO 4 LANE DIVIDED; FROM N					MTP REFERENCE: SPD2-001, FT3-007
DESCRIPTION:	OF US 80 TO US 80: RECONSTRUCT 4 LANE RURAL HIGHWAY TO 4 LANE DIVIDED WITH RAISED MEDIAN AND CONTINUOUS LEFT TURN LANE THROUGHOUT ENTIRE LIMITS (6 LANE ULTIMATE)					
REMARKS:						
						Project History: REGIONAL 10-YEAR PLAN PROJECT
DALLAS	ROCKWALL	0451-04-021	SH 205	E,R	ROCKWALL	TXDOT-DALLAS
LIMITS FROM:	JCT SH 205/JOHN KING (N. GOLIAD ST)					REV DATE: 07/2024
LIMITS TO:	NORTH OF JOHN KING (COLLIN COUNTY LINE)					MPO PROJECT ID: 55074
TIP	RECONSTRUCT AND WIDEN 4 LANE TO 6 LANE ROADWAY					MTP REFERENCE: RSA1-1.715.200
DESCRIPTION:						
REMARKS:						
						Project History: REGIONAL 10-YEAR PLAN PROJECT; RELATED TO TIP 55074.1/CSJ 0451-04-025

DISTRICT	COUNTY	CSJ	HWY	PHASE	CITY	PROJECT SPONSOR
DALLAS	ROCKWALL	0451-04-025	SH 205	C	ROCKWALL	TXDOT-DALLAS
LIMITS FROM:	JCT SH 205/JOHN KING (N. GOLIAD ST)					REV DATE: 07/2024
LIMITS TO:	NORTH OF JOHN KING (COLLIN COUNTY LINE)					MPO PROJECT ID: 55074.1
TIP	RECONSTRUCT AND WIDEN 2 LANE TO 4 LANE ROADWAY (6 LANE ULTIMATE)					MTP REFERENCE: RSA1-1.715.200
DESCRIPTION:						
REMARKS:						
						Project History: REGIONAL 10 YEAR PLAN PROJECT; RELATED TO TIP 55074/CSJ 0451-04-021
DALLAS	ROCKWALL	0451-05-001	SH 205	E,R	ROCKWALL	TXDOT-DALLAS
LIMITS FROM:	JCT SH 205/JOHN KING (S GOLIAD ST)					REV DATE: 07/2024
LIMITS TO:	JCT SH 205/JOHN KING (N GOLIAD ST)					MPO PROJECT ID: 13038
TIP	WIDEN 4 TO 6 LANE DIVIDED URBAN ROADWAY					MTP REFERENCE: RSA1-1.720.300, RSA1-1.720.350
DESCRIPTION:						
REMARKS:						
						Project History: REGIONAL 10-YEAR PLAN PROJECT
DALLAS	ROCKWALL	0451-05-003	SH 205	C	ROCKWALL	TXDOT-DALLAS
LIMITS FROM:	JCT SH 205/JOHN KING (S GOLIAD ST)					REV DATE: 07/2024
LIMITS TO:	JCT SH 205/JOHN KING (N GOLIAD ST)					MPO PROJECT ID: 13038.1
TIP	RECONSTRUCT 4 LANE TO 4 LANE ROADWAY					MTP REFERENCE: TSMO2-001, MO3-001
DESCRIPTION:						
REMARKS:						
						Project History: REGIONAL 10 YEAR PLAN PROJECT; TIP 13038.1/CSJ 0451-05-003 IS THE INTERIM AND TIP 13038/CSJ 0451-05-001 IS THE ULTIMATE; LETTING WITH TIP 55074.1/CSJ 0451-04-025
DALLAS	KAUFMAN	0495-01-064	SP 557	C,E	TERRELL	TERRELL
LIMITS FROM:	AT LAS LOMAS PARKWAY (CR 305)					REV DATE: 07/2024
LIMITS TO:	CONSTRUCT PHASE 1 (4-LANES) OF ULTIMATE 6 LANE BRIDGE PLUS CONNECTIONS TO LAS LOMAS PARKWAY					MPO PROJECT ID: 53138.2
TIP	LOCAL CONTRIBUTION PAID FOR BY CITY OF TERRELL AND KAUFMAN CO					MTP REFERENCE: FT1-34.10.1
DESCRIPTION:						
REMARKS:						
						Project History:
DALLAS	KAUFMAN	0495-01-065	SP 557	C,E	TERRELL	TERRELL
LIMITS FROM:	AT LAS LOMAS PARKWAY (CR 305)					REV DATE: 07/2024
LIMITS TO:	CONSTRUCT PHASE 2 (FINAL 2-LANES) OF ULTIMATE 6 LANE BRIDGE PLUS CONNECTIONS TO LAS LOMAS PARKWAY					MPO PROJECT ID: 83262
TIP	LOCAL CONTRIBUTION PAID FOR BY CITY OF TERRELL					MTP REFERENCE: FT1-34.10.1
DESCRIPTION:						
REMARKS:						
						Project History:
DALLAS	KAUFMAN	0495-01-066	SP 557	C,E,R	TERRELL	TERRELL
LIMITS FROM:	FM 148					REV DATE: 07/2024
LIMITS TO:	IH 20					MPO PROJECT ID: 83224
TIP	CONSTRUCT 0 TO 2 LANE DISCONTINUOUS FRONTAGE ROAD (EASTBOUND ONLY)					MTP REFERENCE: FT1-34.10.1
DESCRIPTION:						
REMARKS:						
						Project History: ROW WILL BE DONATED
DALLAS	KAUFMAN	0495-01-071	IH 20	C	TERRELL	TXDOT-DALLAS
LIMITS FROM:	SP 557					REV DATE: 11/2024
LIMITS TO:	SH 34					MPO PROJECT ID: 55220
TIP	CONSTRUCT 0 TO 4 LANE CONTINUOUS FRONTAGE ROADS					MTP REFERENCE: NRSA1-30.110.1
DESCRIPTION:						
REMARKS:	REVISE LIMITS					
						Project History: REGIONAL 10-YEAR PLAN PROJECT
DALLAS	KAUFMAN	0495-01-081	SS 557	E,R	TERRELL	TXDOT-DALLAS
LIMITS FROM:	US 80					REV DATE: 07/2024
LIMITS TO:	IH 20					MPO PROJECT ID: 55296
TIP	RECONSTRUCT AND WIDEN 4 TO 6 MAIN LANES AND RECONSTRUCT 2/4 LANE DISCONTINUOUS TO 4/6 LANE DISCONTINUOUS FRONTAGE ROAD AND RECONSTRUCT IH 20 AND US 80 INTERCHANGES					MTP REFERENCE: FT1-34.10.1
DESCRIPTION:						
REMARKS:						
						Project History:

PENDING FHWA APPROVAL

DISTRICT	COUNTY	CSJ	HWY	PHASE	CITY	PROJECT SPONSOR
DALLAS LIMITS FROM: LIMITS TO: TIP DESCRIPTION: REMARKS:	KAUFMAN SH 34 WILSON ROAD	0495-01-083	IH 20	C	VARIOUS	TXDOT-DALLAS REV DATE: 07/2024 MPO PROJECT ID: 13081 MTP REFERENCE: NRSA1-30.110.2
Project History: REGIONAL 10-YEAR PLAN PROJECT						
DALLAS LIMITS FROM: LIMITS TO: TIP DESCRIPTION: REMARKS:	COLLIN AT SH 5 RECONSTRUCT INTERCHANGE	0549-03-031	SH 121	E	MELISSA	TXDOT-DALLAS REV DATE: 07/2024 MPO PROJECT ID: 55257 MTP REFERENCE: TSMO2-001, RSA1-1.745.350
Project History:						
DALLAS LIMITS FROM: LIMITS TO: TIP DESCRIPTION: REMARKS:	DALLAS SP 408 SOUTH OF SH 183	0581-02-077	SL 12	E,R	VARIOUS	TXDOT-DALLAS REV DATE: 07/2024 MPO PROJECT ID: 11930 MTP REFERENCE: FT1-17.20.1, FT1-17.20.2, FT1-17.30.1
Project History: RELATED TO TIP 11930.2/CSJ 0581-02-154; PART OF THE SH 183/MIDTOWN EXPRESS CORRIDOR						
DALLAS LIMITS FROM: LIMITS TO: TIP DESCRIPTION: REMARKS:	DALLAS SOUTH OF SH 183 IH 35E	0581-02-153	SL 12	E,R	IRVING	TXDOT-DALLAS REV DATE: 07/2024 MPO PROJECT ID: 54128 MTP REFERENCE: FT1-17.10.1
Project History: RELATED TO TIP 54128.2/CSJ 0581-02-055; PART OF THE SH 183/MIDTOWN EXPRESS CORRIDOR						
DALLAS LIMITS FROM: LIMITS TO: TIP DESCRIPTION: REMARKS:	DALLAS SP 408 SOUTH OF SH 183	0581-02-154	SL 12	E	VARIOUS	TXDOT-DALLAS REV DATE: 07/2024 MPO PROJECT ID: 11930.2 MTP REFERENCE: FT1-17.20.1, FT1-17.20.2, FT1-17.30.1
Project History: RELATED TO TIP 11930/CSJ 0581-02-077; PART OF THE SH 183/MIDTOWN EXPRESS CORRIDOR						
DALLAS LIMITS FROM: LIMITS TO: TIP DESCRIPTION: REMARKS:	DALLAS SOUTH OF SH 183 IH 35E	0581-02-155	SL 12	E,R	IRVING	TXDOT-DALLAS REV DATE: 07/2024 MPO PROJECT ID: 54128.2 MTP REFERENCE: FT1-17.10.1
Project History: RELATED TO TIP 54128/CSJ 0581-02-153						
DALLAS LIMITS FROM: LIMITS TO: TIP DESCRIPTION: REMARKS:	KAUFMAN US 80 SOUTH OF US 80	0697-07-002	FM 429	C	TERRELL	TXDOT-DALLAS REV DATE: 11/2024 MPO PROJECT ID: 13074.1 MTP REFERENCE: MO3-002, NRSA1-DAL-342, TSMO2-001
Project History: REGIONAL 10-YEAR PLAN PROJECT; PROJECT RELATED TO TIP 13074.2/CSJ 1089-04-002						

PENDING FHWA APPROVAL

DISTRICT	COUNTY	CSJ	HWY	PHASE	CITY	PROJECT SPONSOR
DALLAS LIMITS FROM: LIMITS TO: TIP DESCRIPTION: REMARKS:	DENTON AT LAKE LEWISVILLE CONSTRUCT NEW NORTHBOUND BRIDGE OVER LAKE LEWISVILLE RTR121 - DE1	0918-46-354	IH 35E	C	VARIOUS	TXDOT-DALLAS REV DATE: 07/2024 MPO PROJECT ID: 24014 MTP REFERENCE: FT1-7.10.5
Project History:						
DALLAS LIMITS FROM: LIMITS TO: TIP DESCRIPTION: REMARKS:	DALLAS DALLAS CBD STREETCAR CIRCULATOR EXPANSION FROM UNION STATION/HOUSTON STREET YOUNG AT THE CONVENTION CENTER HOTEL DALLAS CBD STREETCAR CIRCULATOR EXPANSION FROM OAK CLIFF TO DOWNTOWN DALLAS (PHASE III); CONSTRUCT DALLAS CBD STREETCAR EXTENSION NORTH	0918-47-087	VA	C	DALLAS	DALLAS REV DATE: 07/2024 MPO PROJECT ID: 11917 MTP REFERENCE: TR2-002, TR2-005, TR1-10351.2
Project History: RELATED TO TIP 11922/CSJ 0918-47-088, TIP 11916/CSJ 0918-47-086, & TIP 20134/CSJ 0918-45-887						
DALLAS LIMITS FROM: LIMITS TO: TIP DESCRIPTION: REMARKS:	DALLAS ON MERRITT RD/WOODBRIDGE PKWY FROM PLEASANT VALLEY ROAD NORTH OF SACHSE ROAD RECONSTRUCT AND WIDEN 2 TO 4 LANE DIVIDED URBAN; INTERSECTION, SIGNAL, AND SHARED-USE PATH IMPROVEMENTS ALONG MERRITT ROAD, INCLUDING ILLUMINATION AND MEDIAN LANDSCAPE LOCAL CONTRIBUTION PAID BY CITY OF SACHSE; CMAQ FUNDS ONLY FOR INTERSECTION, SIGNAL, AND SHARED-USE PATH IMPROVEMENTS	0918-47-240	CS	C	SACHSE	SACHSE REV DATE: 07/2024 MPO PROJECT ID: 14024 MTP REFERENCE: TSMO2-001, TSMO2-002, BP2-002, RSA1-660.400
Project History:						
DALLAS LIMITS FROM: LIMITS TO: TIP DESCRIPTION: REMARKS:	DALLAS ON PRAIRIE CREEK RD FROM N OF MILITARY PKWY NORTH OF FORNEY ROAD CONSTRUCT GRADE SEPARATION OVER UPRR LOCAL CONTRIBUTION PAID BY UNION PACIFIC RAILROAD, CITY OF DALLAS, AND DALLAS COUNTY	0918-47-244	CS	C	DALLAS	DALLAS REV DATE: 07/2024 MPO PROJECT ID: 14000 MTP REFERENCE: TSMO2-001
Project History:						
DALLAS LIMITS FROM: LIMITS TO: TIP DESCRIPTION: REMARKS:	DALLAS ON KCS TRAIL CONNECTOR FROM LBJ/SKILLMAN DART STATION RICHARDSON CITY LIMIT CONSTRUCT SHARED USE PATH	0918-47-273	VA	C	DALLAS	DALLAS REV DATE: 07/2024 MPO PROJECT ID: 14064 MTP REFERENCE: BP2-002
Project History: 720,000 TRANSPORTATION DEVELOPMENT CREDITS (CAT 3-TDC(MPO)) UTILIZED IN LIEU OF A LOCAL MATCH AND ARE NOT CALCULATED IN FUNDING TOTAL; DALLAS MTP POLICY BUNDLE TDCS; PROJECT ON HOLD DUE TO ALIGNMENT NOT BEING PERMITTED WITHIN KCS RR ROW						
DALLAS LIMITS FROM: LIMITS TO: TIP DESCRIPTION: REMARKS:	DALLAS ON HARRY HINES BLVD FROM SOUTHEAST OF MEDICAL DISTRICT DRIVE SOUTHEAST OF INWOOD ROAD RECONSTRUCT 6 TO 6 LANE ROADWAY WITH INTERSECTION IMPROVEMENTS, NEW SIGNALS AND RE-TIMING, NEW BIKE FACILITY, NEW AND RECONSTRUCTED SIDEWALKS, LIGHTING, AND MINOR LANDSCAPING LOCAL CONTRIBUTION PAID BY CITY OF DALLAS AND PRIVATE SECTOR PARTNERS	0918-47-278	CS	C	DALLAS	DALLAS REV DATE: 07/2024 MPO PROJECT ID: 14023 MTP REFERENCE: BP2-002, TSMO2-001, TSMO2-002, MO3-001
Project History: PROJ. WILL NOT BE ADDED TO THE FOUR-YEAR WINDOW UNTIL PRIVATE SECTOR CONTRIBUTIONS HAVE BEEN SECURED; 600,000 TDCS UTILIZED IN LIEU OF A LOCAL MATCH AND ARE NOT CALCULATED IN FUNDING TOTAL; CATEGORY 5 TDCS						

DISTRICT	COUNTY	CSJ	HWY	PHASE	CITY	PROJECT SPONSOR
DALLAS	DALLAS	0918-47-469	CS	E	DALLAS	DALLAS
LIMITS FROM:	CADIZ ST FROM WEST OF HOTEL ST					REV DATE: 07/2024
LIMITS TO:	BOTHAM JEAN BLVD					MPO PROJECT ID: 25028
TIP	RECONSTRUCT THE CADIZ RAILROAD BRIDGE INCLUDING RECONSTRUCT AND WIDEN					MTP REFERENCE: FP3-004, FP3-013, BP2-002, NRSA1-DAL-344, TSMO2-001
DESCRIPTION:	CADIZ ST FROM 3 LN DIVIDED TO 4 LN DIVIDED WITH BIKE/PEDESTRIAN IMPROVEMENTS					
REMARKS:	LOCAL CONTRIBUTION PAID BY THE CITY OF DALLAS					
						Project History: 1,000,000 OF TRANSPORTATION DEVELOPMENT CREDITS (TDC (MPO)) UTILIZED IN LIEU OF A LOCAL MATCH AND ARE NOT CALCULATED IN FUNDING TOTAL; CATEGORY 5 TDCS
DALLAS	DALLAS	0918-47-516	VA	C	DALLAS	DALLAS
LIMITS FROM:	THANKS-GIVING SQUARE IMPROVEMENTS					REV DATE: 07/2024
LIMITS TO:						MPO PROJECT ID: 24009
TIP	CONSTRUCT ROADWAY AND PEDESTRIAN IMPROVEMENTS TO CONNECT THANKS-GIVING					MTP REFERENCE: BP2-002, MO3-001
DESCRIPTION:	SQUARE TO AT&T PERFORMING ARTS CENTER AND KLYDE WARREN PARK					
REMARKS:	RTR 121-DA2; LOCAL CONTRIBUTION TO BE PAID BY PRIVATE SECTOR					
						Project History: RTC FUNDS FOR PUBLIC SECTOR IMPROVEMENTS ONLY AND ARE CONTINGENT UPON \$20M CONTRIBUTION FROM PRIVATE SECTOR
DALLAS	DALLAS	0918-47-520	CS	C	DALLAS	DALLAS
LIMITS FROM:	WEST DALLAS GATEWAY PROJECT; ON HERBERT STREET FROM BROADWAY AVENUE					REV DATE: 07/2024
LIMITS TO:	COMMERCE STREET					MPO PROJECT ID: 24006
TIP	CONSTRUCT 0 TO 4 LANE GRADE SEPARATED ROADWAY WITH SIDEWALKS AND BICYCLE					MTP REFERENCE: BP2-002, TSMO2-001, NRSA1-DAL-359
DESCRIPTION:	LANES UNDER THE UNION PACIFIC RAILROAD LINE					
REMARKS:	RTR 121-DA2; LOCAL CONTRIBUTION TO BE PAID FOR BY CITY OF DALLAS (2012 BOND FUNDS)					
						Project History:
DALLAS	DALLAS	0918-47-523	VA	C	DALLAS	DALLAS
LIMITS FROM:	INFRASTRUCTURE IMPROVEMENTS IN PROXIMITY TO FOREST THEATER; BOUNDED BY IH 45, SM WRIGHT, AND PEABODY AVENUE					REV DATE: 07/2024
LIMITS TO:	CONSTRUCT PUBLIC PARKING UNDER IH 45 INCLUDING LIGHTING & EV CHARGING STATIONS;					MPO PROJECT ID: 24005
TIP	CONSTRUCT INTERSECTION IMPROVEMENTS AT MLK JR BLVD & S HARWOOD ST,					MTP REFERENCE: BP2-002, AQ2-003, TSMO2-001, SD3-003
DESCRIPTION:	(ENHANCED CROSSWALKS, CLOSURE OF RIGHT TURN "SLIP" LANE); CONSTRUCT LANDSCAPING/STREETSCAPING ENHANCEMENTS IN PUBLIC RIGHT-OF-WAY ALONG SM WRIGHT FRONTAGE ROAD					
REMARKS:	RTR 121 - DA2					
						Project History:
DALLAS	ROCKWALL	1017-01-015	FM 552	E,R	ROCKWALL	TXDOT-DALLAS
LIMITS FROM:	SH 205					REV DATE: 07/2024
LIMITS TO:	SH 66					MPO PROJECT ID: 55006
TIP	WIDEN FROM 2 LANE RURAL TO 4 LANE URBAN SECTION					MTP REFERENCE: NRSA1-DAL-126
DESCRIPTION:						
REMARKS:	LOCAL CONTRIBUTION PAID BY ROCKWALL COUNTY					
						Project History:
DALLAS	ELLIS	1051-01-038	FM 664	E,R	VARIOUS	TXDOT-DALLAS
LIMITS FROM:	US 287 IN WAXAHACHIE					REV DATE: 07/2024
LIMITS TO:	FM 1387					MPO PROJECT ID: 83223
TIP	RECONSTRUCT AND WIDEN 2 LANE RURAL TO 4 LANE DIVIDED URBAN ROADWAY					MTP REFERENCE: RSA1-1.563.200, RSA1-2.710.225
DESCRIPTION:	(ULTIMATE 6)					
REMARKS:						
						Project History:
DALLAS	ELLIS	1051-01-051	FM 664	C	VARIOUS	TXDOT-DALLAS
LIMITS FROM:	IH 35E					REV DATE: 07/2024
LIMITS TO:	WEST OF FERRIS ROAD					MPO PROJECT ID: 13035.1
TIP	RECONSTRUCT AND WIDEN 2/4 LANE RURAL ROADWAY TO 6 LANE DIVIDED URBAN					MTP REFERENCE: RSA1-2.710.300, RSA1-2.710.325
DESCRIPTION:						
REMARKS:						
						Project History: REGIONAL 10-YEAR PLAN PROJECT; RELATED TO TIP 13035.2/CSJ 1051-03-001

DISTRICT	COUNTY	CSJ	HWY	PHASE	CITY	PROJECT SPONSOR
DALLAS	ELLIS	1051-01-052	FM 664	C	MIDLOTHIAN	TXDOT-DALLAS
LIMITS FROM:	FM 1387					REV DATE: 07/2024
LIMITS TO:	WESTMORELAND ROAD					MPO PROJECT ID: 13028
TIP	RECONSTRUCT AND WIDEN 2 LANE RURAL TO 4 LANE DIVIDED URBAN ROADWAY					
DESCRIPTION:	(ULTIMATE 6 LANE)					MTP REFERENCE: RSA1-1.563.200, RSA1-2.710.225
REMARKS:						
Project History: REGIONAL 10-YEAR PLAN PROJECT						
DALLAS	DENTON	1059-01-047	FM 1173	E,R	KRUM	TXDOT-DALLAS
LIMITS FROM:	FM 156					REV DATE: 07/2024
LIMITS TO:	MASCH BRANCH ROAD					MPO PROJECT ID: 55267
TIP	WIDEN AND RECONSTRUCT FROM 2 LANE RURAL TO 4/6 LANE URBAN DIVIDED ROADWAY					
DESCRIPTION:						MTP REFERENCE: NRSA1-DAL-318
REMARKS:						
Project History:						
DALLAS	DENTON	1059-02-002	FM 1173	E,R	VARIOUS	TXDOT-DALLAS
LIMITS FROM:	MASCH BRANCH ROAD					REV DATE: 07/2024
LIMITS TO:	IH 35					MPO PROJECT ID: 55268
TIP	REALIGN FROM 2 LANE RURAL UNDIVIDED TO 6 LANE URBAN DIVIDED ROADWAY					
DESCRIPTION:						MTP REFERENCE: NRSA1-DAL-319
REMARKS:						
Project History:						
DALLAS	KAUFMAN	1089-04-002	FM 429	C	TERRELL	TXDOT-DALLAS
LIMITS FROM:	US 80					REV DATE: 11/2024
LIMITS TO:	NORTH OF US 80					MPO PROJECT ID: 13074.2
TIP	REALIGN AND RECONSTRUCT FROM 2 LANE TO 2 LANE (ULTIMATE 4 LANE)					
DESCRIPTION:						MTP REFERENCE: MO3-002, NRSA1-DAL-343, TSMO2-001
REMARKS:	REVISE SCOPE					
Project History: REGIONAL 10-YEAR PLAN PROJECT; PROJECT RELATED TO TIP 13074.1/CSJ 0697-07-002						
DALLAS	KAUFMAN	1092-01-021	FM 741	E,R	VARIOUS	TXDOT-DALLAS
LIMITS FROM:	US 175					REV DATE: 07/2024
LIMITS TO:	FM 548					MPO PROJECT ID: 55272
TIP	WIDEN AND RECONSTRUCT FROM 2 LANE RURAL UNDIVIDED TO 4/6 LANE URBAN DIVIDED					
DESCRIPTION:	ROADWAY					MTP REFERENCE: NRSA1-DAL-320
REMARKS:						
Project History:						
DALLAS	KAUFMAN	1217-01-019	FM 1641	E,R	FORNEY	TXDOT-DALLAS
LIMITS FROM:	FM 548					REV DATE: 07/2024
LIMITS TO:	FM 148					MPO PROJECT ID: 55256
TIP	RECONSTRUCT AND WIDEN 2 LANE TO 4 LANE URBAN DIVIDED					
DESCRIPTION:						MTP REFERENCE: NRSA1-DAL-314
REMARKS:						
Project History:						
DALLAS	ROCKWALL	1290-03-016	SH 276	E,R	ROCKWALL	TXDOT-DALLAS
LIMITS FROM:	FM 549					REV DATE: 07/2024
LIMITS TO:	FM 551					MPO PROJECT ID: 51255
TIP	RECONSTRUCT AND WIDEN 2 LANE RURAL TO 4 LANE DIVIDED URBAN (ULTIMATE 6)					
DESCRIPTION:						MTP REFERENCE: RSA1-2.375.250
REMARKS:						
Project History: RELATED TO TIP 55151/CSJ 1290-05-019						
DALLAS	ROCKWALL	1290-03-020	SH 276	E,R	ROCKWALL	TXDOT-DALLAS
LIMITS FROM:	FM 551					REV DATE: 07/2024
LIMITS TO:	FM 548					MPO PROJECT ID: 52524
TIP	RECONSTRUCT AND WIDEN 2 LANE RURAL TO 4 LANE DIVIDED URBAN (ULTIMATE 6)					
DESCRIPTION:						MTP REFERENCE: RSA1-2.375.275
REMARKS:						
Project History: RELATED TO TIP 54035/CSJ 1290-04-011 AND TIP 55151/CSJ 1290-05-019						

DISTRICT	COUNTY	CSJ	HWY	PHASE	CITY	PROJECT SPONSOR
DALLAS	ROCKWALL	1290-04-011	SH 276	E,R	ROCKWALL	TXDOT-DALLAS
LIMITS FROM:	FM 548					REV DATE: 07/2024
LIMITS TO:	WEST OF COUNTY ROAD 2472 (HUNT COUNTY LINE)					MPO PROJECT ID: 54035
TIP	RECONSTRUCT AND WIDEN 2 LANE RURAL TO 4 LANE DIVIDED URBAN (ULTIMATE 6)					MTP REFERENCE: RSA1-2.375.300
DESCRIPTION:						
REMARKS:						
						Project History: RELATED TO TIP 55151/CSJ 1290-05-019 AND TIP 52524/CSJ 1290-03-020
DALLAS	DENTON	1311-01-055	FM 1171	E,R	VARIOUS	TXDOT-DALLAS
LIMITS FROM:	IH 35W					REV DATE: 07/2024
LIMITS TO:	WEST OF FM 156					MPO PROJECT ID: 55218
TIP	CONSTRUCT NEW 0/2 TO 4/6 LANE DIVIDED ARTERIAL					MTP REFERENCE: RSA1-2.270.200, RSA1-2.270.225, RSA1-2.270.235
DESCRIPTION:						
REMARKS:	LOCAL CONTRIBUTION PAID BY DENTON COUNTY					
						Project History:
DALLAS	DENTON	1315-01-030	FM 1385	C,E,R	VARIOUS	TXDOT-DALLAS
LIMITS FROM:	US 380					REV DATE: 07/2024
LIMITS TO:	FM 455					MPO PROJECT ID: 55273
TIP	WIDEN AND RECONSTRUCT FROM 2 LANE URBAN UNDIVIDED TO 4/6 LANES URBAN					MTP REFERENCE: NRSA1-DAL-326
DESCRIPTION:	DIVIDED (ULTIMATE 6 LANES); REALIGNMENT OF INTERSECTIONS AT MUSTANG ROAD AND GEE ROAD					
REMARKS:	RTR 121-DE1					
						Project History:
DALLAS	COLLIN	1392-03-012	FM 1461	E,R	VARIOUS	TXDOT-DALLAS
LIMITS FROM:	WEST OF COUNTY ROAD 166					REV DATE: 07/2024
LIMITS TO:	CR 123					MPO PROJECT ID: 55236
TIP	WIDEN AND RECONSTRUCT 2 LANE RURAL TO 4 LANE URBAN (ULTIMATE 6 LANES)					MTP REFERENCE: NRSA1-DAL-300
DESCRIPTION:						
REMARKS:						
						Project History:
DALLAS	ELLIS	1394-02-027	FM 1387	C	MIDLOTHIAN	TXDOT-DALLAS
LIMITS FROM:	MIDLOTHIAN PARKWAY					REV DATE: 11/2024
LIMITS TO:	LONG BRANCH RD/BRYSON LANE					MPO PROJECT ID: 13020
TIP	RECONSTRUCT AND WIDEN FROM 2 LANE UNDIVIDED RURAL TO 4 LANE URBAN DIVIDED					MTP REFERENCE: NRSA1-DAL-193
DESCRIPTION:	(ULTIMATE 6 LANE)					
REMARKS:						
						Project History:
DALLAS	DENTON	1951-01-011	FM 1515	E,R	DENTON	TXDOT-DALLAS
LIMITS FROM:	BONNIE BRAE STREET					REV DATE: 07/2024
LIMITS TO:	MASCH BRANCH ROAD					MPO PROJECT ID: 55239
TIP	WIDEN 2 LANE RURAL SECTION TO 4/6 LANE DIVIDED URBAN					MTP REFERENCE: NRSA1-DAL-302
DESCRIPTION:						
REMARKS:						
						Project History:
DALLAS	COLLIN	1973-01-015	FM 1461	E,R	VARIOUS	TXDOT-DALLAS
LIMITS FROM:	SH 289					REV DATE: 07/2024
LIMITS TO:	WEST OF COUNTY ROAD 166					MPO PROJECT ID: 55237
TIP	RECONSTRUCT AND WIDEN 2 LANE RURAL TO 4 LANE URBAN (ULTIMATE 6 LANES)					MTP REFERENCE: NRSA1-DAL-301
DESCRIPTION:						
REMARKS:						
						Project History:
DALLAS	DENTON	2250-01-032	SL 288	C	DENTON	TXDOT-DALLAS
LIMITS FROM:	US 380 WEST OF DENTON					REV DATE: 07/2024
LIMITS TO:	IH 35W SOUTH OF DENTON					MPO PROJECT ID: 53075
TIP	FROM US 380 TO JOHN PAINE ROAD: CONSTRUCT 0 TO 2 LANE CONTINUOUS FRONTAGE					MTP REFERENCE: FT1-103.10.1, FT1-103.10.2, RSA1-1.430.150, RSA1-1.430.200
DESCRIPTION:	ROADS (ULTIMATE 4 LANES). FROM JOHN PAINE ROAD TO IH 35W: RECONSTRUCT 2 TO 2 LANE CONTINUOUS FRONTAGE ROADS (ULTIMATE 4 LANES)					
REMARKS:	LOCAL CONTRIBUTION PAID BY DENTON COUNTY					
						Project History: RELATED TO TIP 20175/CSJ 2250-02-013

DISTRICT	COUNTY	CSJ	HWY	PHASE	CITY	PROJECT SPONSOR
DALLAS LIMITS FROM: LIMITS TO: TIP DESCRIPTION: REMARKS:	DENTON IH 35 AT SL 288 US 380 WEST OF DENTON	2250-02-013	SL 288	E,R	DENTON	TXDOT-DALLAS REV DATE: 07/2024 MPO PROJECT ID: 20175 MTP REFERENCE: BP2-002, FT1-100.10.1, RSA1-2.190.250
Project History: RELATED TO TIP 53075/CSJ 2250-02-014						
DALLAS LIMITS FROM: LIMITS TO: TIP DESCRIPTION: REMARKS:	DALLAS SL 354 (DENTON DRIVE) BNSF RAILROAD	2374-01-192	IH 635	E	DALLAS	TXDOT-DALLAS REV DATE: 07/2024 MPO PROJECT ID: 55163 MTP REFERENCE: FT1-130.30.2, FT1-7.130.1
Project History:						
DALLAS LIMITS FROM: LIMITS TO: TIP DESCRIPTION: REMARKS:	DALLAS EAST OF US 75 MILLER ROAD	2374-01-193	IH 635	E	DALLAS	TXDOT-DALLAS REV DATE: 07/2024 MPO PROJECT ID: 55165.3 MTP REFERENCE: FT1-131.10.1
Project History: LBJ EAST CORRIDOR						
DALLAS LIMITS FROM: LIMITS TO: TIP DESCRIPTION: REMARKS:	DALLAS MILLER ROAD WEST OF THE KCS RR (WEST OF SH 78)	2374-01-194	IH 635	E	DALLAS	TXDOT-DALLAS REV DATE: 07/2024 MPO PROJECT ID: 55060.3 MTP REFERENCE: FT1-131.10.2
Project History: LBJ EAST CORRIDOR						
DALLAS LIMITS FROM: LIMITS TO: TIP DESCRIPTION: REMARKS:	DALLAS WEST OF THE KCS RR (WEST OF SH 78) IH 30	2374-02-158	IH 635	E	GARLAND	TXDOT-DALLAS REV DATE: 07/2024 MPO PROJECT ID: 55075.4 MTP REFERENCE: FT1-131.10.3
Project History: LBJ EAST CORRIDOR						
DALLAS LIMITS FROM: LIMITS TO: TIP DESCRIPTION: REMARKS:	DALLAS ROYAL LANE WEST OF BELT LINE RD	2374-07-063	IH 635	E	COPPELL	TXDOT-DALLAS REV DATE: 07/2024 MPO PROJECT ID: 54047 MTP REFERENCE: TSMO2-005, NRSA1-130.10.2
Project History:						
DALLAS LIMITS FROM: LIMITS TO: TIP DESCRIPTION: REMARKS:	DALLAS WEST OF LUNA ROAD BNSF RAILROAD	2374-07-075	IH 635	E	DALLAS	TXDOT-DALLAS REV DATE: 07/2024 MPO PROJECT ID: 55164 MTP REFERENCE: FT1-130.20.2
Project History:						
DALLAS LIMITS FROM: LIMITS TO: TIP DESCRIPTION: REMARKS:	KAUFMAN WINDMILL FARMS BLVD S OF SH 205 (ROCKWALL C/L)	2588-01-017	FM 548	C	FORNEY	TXDOT-DALLAS REV DATE: 07/2024 MPO PROJECT ID: 55111 MTP REFERENCE: NRSA1-DAL-169
Project History: REGIONAL 10-YEAR PLAN PROJECT; RELATED TO TIP 55111.2/CSJ 2588-01-022						

DISTRICT	COUNTY	CSJ	HWY	PHASE	CITY	PROJECT SPONSOR
DALLAS LIMITS FROM: LIMITS TO: TIP DESCRIPTION: REMARKS:	KAUFMAN US 80 FM 1641 WIDEN AND RECONSTRUCT 2 LANE TO 4 LANE URBAN DIVIDED	2588-01-020	FM 548	E,R	FORNEY	TXDOT-DALLAS REV DATE: 07/2024 MPO PROJECT ID: 55265 MTP REFERENCE: NRSA1-DAL-267
Project History:						
DALLAS LIMITS FROM: LIMITS TO: TIP DESCRIPTION: REMARKS:	ROCKWALL S OF SH 205 (KAUFMAN COUNTY LINE) SH 205 WIDEN AND RECONSTRUCT 2 LANE RURAL TO 4 LANE DIVIDED URBAN ROADWAY (ULTIMATE 6)	2588-02-008	FM 548	C	VARIOUS	TXDOT-DALLAS REV DATE: 07/2024 MPO PROJECT ID: 13017 MTP REFERENCE: NRSA1-DAL-190
Project History: REGIONAL 10-YEAR PLAN PROJECT; RELATED TO TIP 55111/CSJ 2588-01-017						
DALLAS LIMITS FROM: LIMITS TO: TIP DESCRIPTION: REMARKS:	ELLIS IH 35E FM 877 CONSTRUCT 0 TO 4 LANE ROADWAY ON NEW LOCATION	2921-01-010	SS 394	C	WAXAHACHIE	TXDOT-DALLAS REV DATE: 07/2024 MPO PROJECT ID: 13076 MTP REFERENCE: NRSA1-DAL-349
Project History: REGIONAL 10-YEAR PLAN PROJECT						
DALLAS LIMITS FROM: LIMITS TO: TIP DESCRIPTION: REMARKS:	DALLAS IH 30 US 80 CONSTRUCT 0 TO 6 LANE TOLLWAY AND 0 TO 4 LANE DISCONTINUOUS FRONTAGE ROADS LOCAL CONTRIBUTION PAID BY NTTA	2964-06-011	SH 190	E,R	VARIOUS	NTTA REV DATE: 07/2024 MPO PROJECT ID: 54015 MTP REFERENCE: FT1-39.10.1
Project History: PGBT EAST BRANCH CORRIDOR						
DALLAS LIMITS FROM: LIMITS TO: TIP DESCRIPTION: REMARKS:	DALLAS US 80 IH 20 CONSTRUCT 0 TO 6 LANE TOLLWAY AND 0 TO 4 LANE DISCONTINUOUS FRONTAGE ROADS LOCAL CONTRIBUTION PAID BY NTTA	2964-06-012	SH 190	E	VARIOUS	NTTA REV DATE: 07/2024 MPO PROJECT ID: 54070 MTP REFERENCE: FT1-39.10.1
Project History: EIS ONGOING; PGBT EAST BRANCH CORRIDOR						
DALLAS LIMITS FROM: LIMITS TO: TIP DESCRIPTION: REMARKS:	DALLAS SL 9 (SOUTHEAST CORRIDOR) FROM IH 35E IH 45 CONSTRUCT 2 TO 6 LANE FRONTAGE ROADS (ULTIMATE)	2964-10-005	SL 9	E,R	VARIOUS	TXDOT-DALLAS REV DATE: 07/2024 MPO PROJECT ID: 54119 MTP REFERENCE: FT1-6.30.1, RSA1-2.700.225
Project History: RELATED TO TIP 54119.1/CSJ 2964-10-008, 54119.2/2964-10-009, 54119.3/2964-12-001, 54119.4/2964-12-002, 54119.5/0442-02-162, 54119.6/0442-03-044, & 55249/0092-02-130						
DALLAS LIMITS FROM: LIMITS TO: TIP DESCRIPTION: REMARKS:	DALLAS US 67 IH 35E CONSTRUCT 0 TO 2 (ULTIMATE 6) LANE CONTINUOUS FRONTAGE ROADS	2964-10-006	SL 9	C	VARIOUS	TXDOT-DALLAS REV DATE: 07/2024 MPO PROJECT ID: 55105 MTP REFERENCE: FT1-6.20.1, RSA1-2.700.200
Project History: REGIONAL 10-YEAR PLAN PROJECT						

DISTRICT	COUNTY	CSJ	HWY	PHASE	CITY	PROJECT SPONSOR
DALLAS	DALLAS	2964-10-012	SL 9	E,R	VARIOUS	TXDOT-DALLAS
LIMITS FROM:	IH 45					REV DATE: 07/2024
LIMITS TO:	IH 20					MPO PROJECT ID: 55106
TIP	CONSTRUCT 0 TO 2 (ULTIMATE 6) LANE FRONTAGE ROADS					
DESCRIPTION:						MTP REFERENCE: FT1-6.40.1, FT1-6.50.1, RSA1-2.700.275, RSA1-2.700.300
REMARKS:						


Project History:

DALLAS	DENTON	2979-01-011	FM 2931	E,R	VARIOUS	TXDOT-DALLAS
LIMITS FROM:	US 380					REV DATE: 07/2024
LIMITS TO:	FM 428					MPO PROJECT ID: 55274
TIP	WIDEN AND RECONSTRUCT FROM 2 LANE RURAL TO 4 LANES URBAN DIVIDED (ULTIMATE					
DESCRIPTION:	6 LANES)					MTP REFERENCE: NRSA1-DAL-327
REMARKS:						

Project History:

Appendix D

Environmental Clearance Projects Paris District



DISTRICT	COUNTY	CSJ	HWY	PHASE	CITY	PROJECT SPONSOR
PARIS LIMITS FROM: LIMITS TO: TIP DESCRIPTION: REMARKS:	HUNT FM 2642 MONTY STRATTON PARKWAY	0009-13-174	IH 30	C	VARIOUS	TXDOT-PARIS REV DATE: 07/2024 MPO PROJECT ID: 13065 MTP REFERENCE: FT1-28.100.1
Project History: REGIONAL 10-YEAR PLAN PROJECT						
PARIS LIMITS FROM: LIMITS TO: TIP DESCRIPTION: REMARKS:	HUNT WEST OF SH 24 MONROE STREET	0083-11-026	SH 11	C	COMMERCE	TXDOT-PARIS REV DATE: 07/2024 MPO PROJECT ID: 13053.2 MTP REFERENCE: BP2-002
Project History: REGIONAL 10-YEAR PLAN PROJECT						
PARIS LIMITS FROM: LIMITS TO: TIP DESCRIPTION: REMARKS:	HUNT IH 30 SH 34	0692-01-020	FM 1570	C	GREENVILLE	TXDOT-PARIS REV DATE: 07/2024 MPO PROJECT ID: 13051 MTP REFERENCE: RSA1-2.260.225
Project History: REGIONAL 10-YEAR PLAN PROJECT						
PARIS LIMITS FROM: LIMITS TO: TIP DESCRIPTION: REMARKS:	HUNT HUNT COUNTY LINE COUNTY ROAD 2472	1290-05-019	SH 276	E,R	VARIOUS	TXDOT-DALLAS REV DATE: 07/2024 MPO PROJECT ID: 55151 MTP REFERENCE: RSA1-2.375.300
Project History: RELATED TO TIP 52524/CSJ 1290-03-020 AND TIP 54035/CSJ 1290-04-011						