



NEWCASTLE

AUTONOMOUS SYSTEMS

WHO WE ARE

NEWCASTLE IS A DESIGN AND MANUFACTURING FIRM THAT CREATES AUTONOMOUS VEHICLES AND SYSTEMS, SPECIALIZING IN U.S.-MADE MISSION-FLEXIBLE, RUGGEDIZED DRONES FOR BOTH THE PRIVATE AND GOVERNMENT SECTORS.



WHERE WE CAME FROM

- NEWCASTLE BEGAN IN 2003 AS A SUPPLY CHAIN AND MANUFACTURING CONSULTING COMPANY.
- OUR FACILITY OPENED IN 2015. IN THAT TIME WE HAVE:
 - ACHIEVED ISO9001:2015 AND AS9100D CERTIFICATION
 - MANUFACTURED COMPONENTS FOR THE AEROSPACE INDUSTRY INCLUDING MANNED SPACE VEHICLES, MILITARY AND COMMERCIAL AVIATION
 - BEGAN INTERNAL UAS EFFORTS IN 2018
 - CREATED 3 DRONE MODELS
 - SUBMITTED FOR 2 PATENTS (UAS OPERATING SYSTEM AND STRUCTURAL DESIGN)




WHAT WE ARE DOING TODAY

- THROUGH OUR R&D EFFORTS WE ARE CREATING DRONE SYSTEMS THAT EXCEED THE CURRENT CAPABILITY OF MAJOR OVERSEAS MANUFACTURERS IN OUR SIZE CLASS
 - SMALLER, MORE EFFICIENT, TOUGH.
- ENGAGING WITH GOVERNMENT AND MILITARY ORGANIZATIONS ON UAS DEPLOYMENT AND DESIGN
- DEVELOPING FLIGHT CONTROL SYSTEMS FOR GPS-DENIED ENVIRONMENTS, INCLUDING AI / NEURAL NETWORK RESEARCH
- DESIGN AND DEVELOPMENT OF ROTORS
- MULTI-TEAM PROJECT WITH AN OUT-OF-STATE DOT TO CREATE A UAV FOR THEIR PUBLIC SERVICE SECTOR, WITH STATE-WIDE DEPLOYMENT AS A FINAL OBJECTIVE.



LATEST RELEASE



OUR VISION AND DESIRE

- VISION:
 - WE WILL BE THE MANUFACTURER THAT SETS THE STANDARD FOR RUGGEDIZED, MISSION CAPABLE DRONES.
- DESIRE:
 - TEAM UP WITH UAV AND TECHNOLOGY FIRMS IN TEXAS.
 - TEAM WITH LE AGENCIES (LOCAL, STATE AND FEDERAL) IN TEXAS.
 - ASSIST OTHER AUTONOMOUS VEHICLE COMPANIES IN BUILDING THEIR COMPONENTS AND PLATFORMS.
 - BE AN INTEGRAL PART OF MAKING NORTH TEXAS A HUB FOR DRONE DEVELOPMENT AND MANUFACTURING.



CONTACT INFO:

Website:

<http://newcastleas.com/>

POC:

Travis Kunkel

Travis.Kunkel@newcastleamfg.com

Arrive First.

Act First.

Always Be On Offense.

Never Quit.





Mark Russell
Director, Int'l Business Development

Ester Peres
Marketing & Business Development

V-BAT Innovative VTOL Technology



Equipment Independent

No Launch & Recovery Equipment



Safety

*No exposed blades
Enclosed rotor system offers safe operating
environment, especially in **confined areas***



Tactical / Expeditionary

*Assemble in less than 10 min
Launch in 15-20 min*

V-BAT Advantages



- VTOL to Fixed Wing, not “hybrid quad”
- Ducted fan, no exposed propeller blades, safety
- No ground equipment for launch/recovery
- Launch/recover in 10 x 10 foot space
- Launch/recover on moving vehicle/boat
- Ship and Land-based, same configuration
- 3 Operators (total) for 24 hour operations
- Set Up/Fly 15 mins, Pack Up/Move 15 mins
- Simple Ops & Maintenance, shorter training time
- Forward Operations at remote locations
- No modifications needed to ships or vehicles
- Transport via minivan, helicopter, small boat or C-130



V-BAT Operational Equipment



V-BAT Air Vehicle



Specifications

Wing Span: 2.75 m / 9 feet

Length: 2.4 m / 8 feet

Weight: 40 kg / 88 lbs

Propulsion: 182cc 2-cylinder EFI, Remote Start

On board electrical power: 500 watts

Fuel: Gas-Oil Mix or JP-4/5/8

Performance

Speed Range: 0–150 km/hour

Endurance: 8-10 hours at 75 km/hour

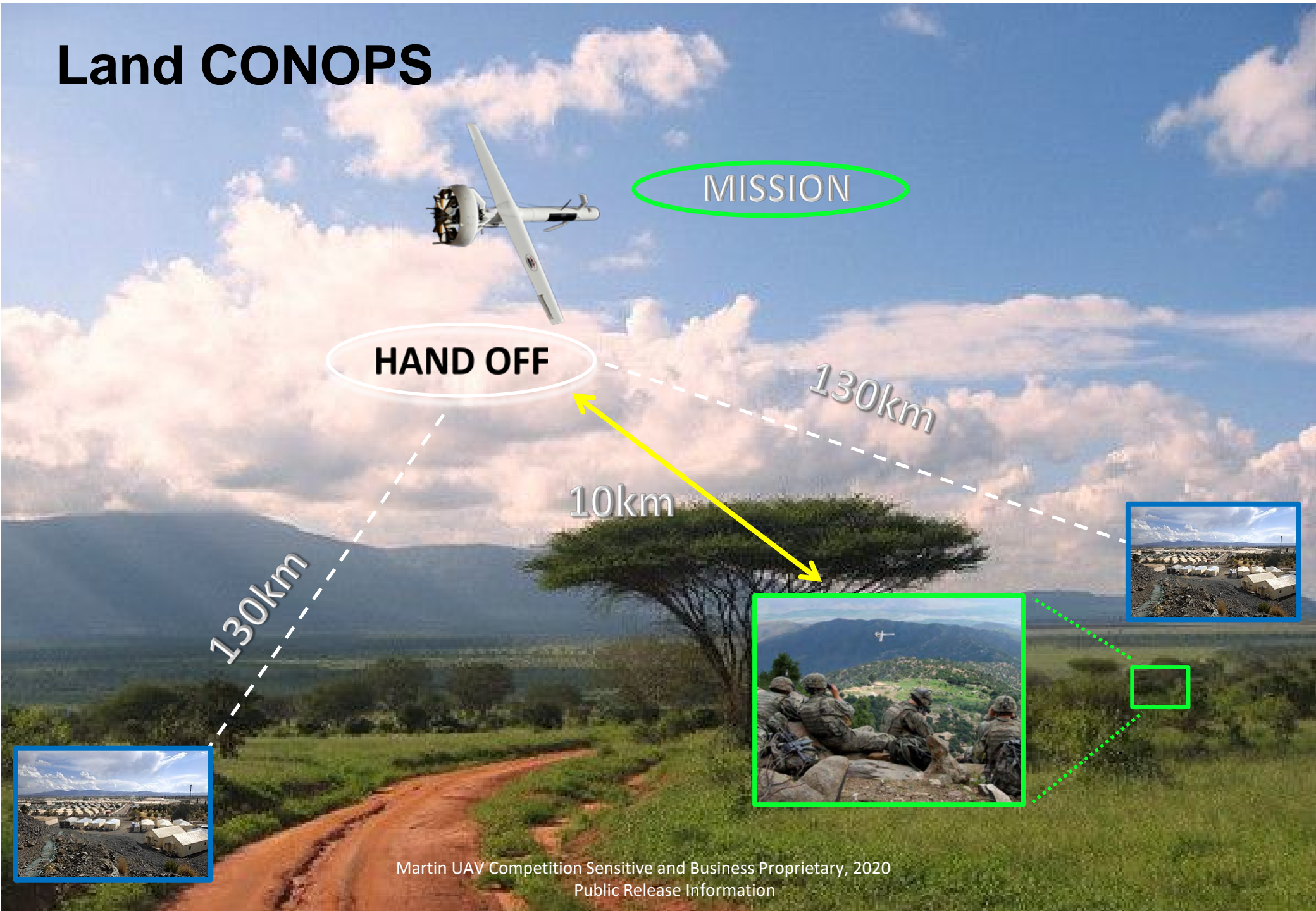
Max Altitude: 4500 m / 15,000 feet

BLOS Range: 130 km / 70 miles

Payload Weight: 4+ kg+ / 10 lbs (with full fuel)



Land CONOPS



MISSION

HAND OFF

130km

10km

130km

Our People



Martin UAV team members come from wide variety of backgrounds that include international organizations in Aerospace, Defense, Civil Govt & Police, Engineering, Finance, Business, etc.



Facilities



- MUAV's headquarters is located in Plano, Texas. Many of the firm's corporate services are performed at this location, including executive management, business unit management, business development, accounting, administration, human resources and IT services.
- Most of MUAV's research and development and all production activities are located in Prosper, Texas.



Corporate Headquarters
Plano, Texas
Production, R&D Facility
Prosper, Texas





Thank You!

www.martinuav.com



Areas of Expertise



ARCHITECTURE



ENGINEERING



GEOSPATIAL

Woolpert at a glance.



1911

Founded in
Dayton, Ohio



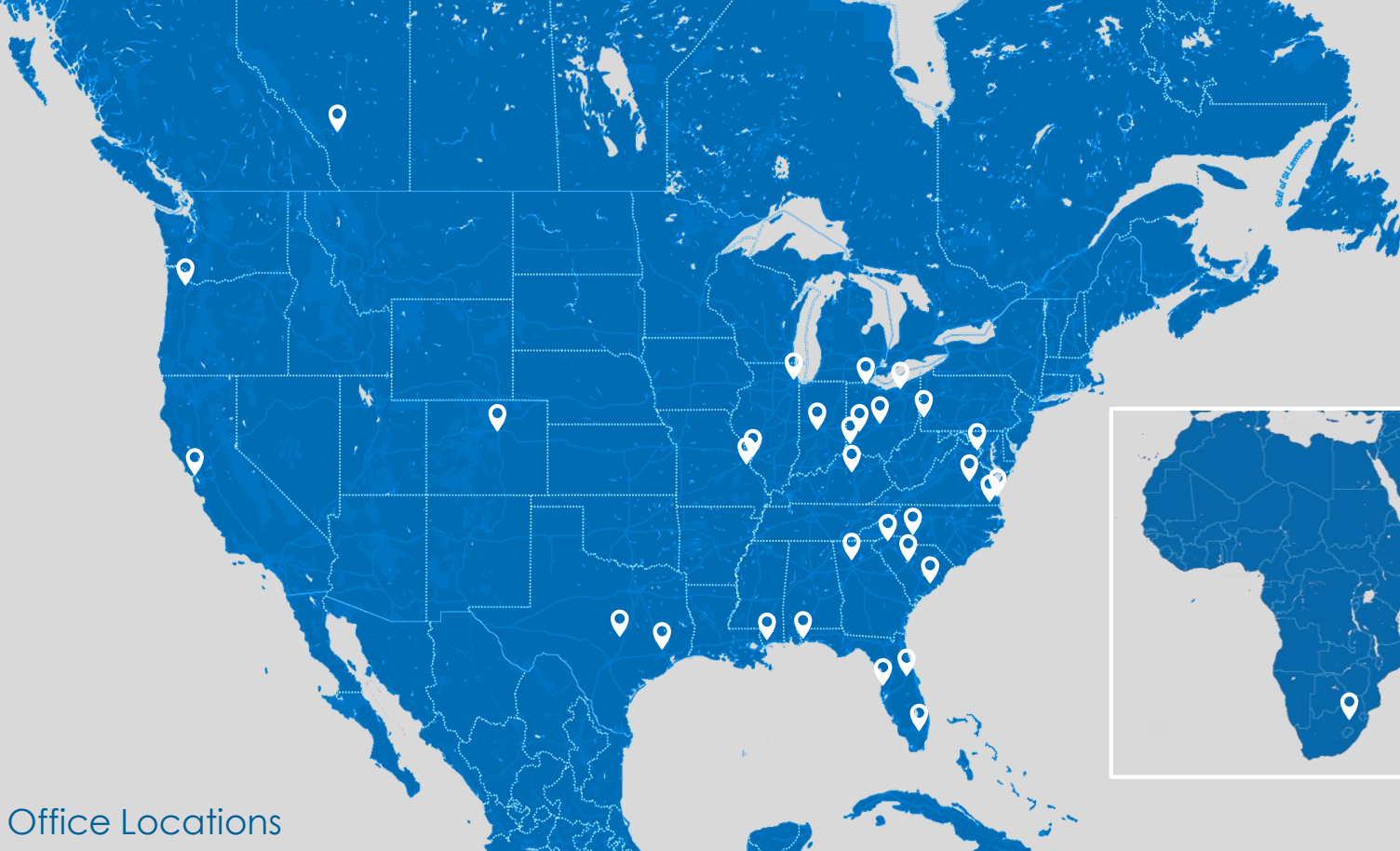
30+

Offices
Worldwide



900+

Global
employees



Woolpert Office Locations

Arlington, VA
Atlanta, GA
Austin, TX
Calgary, Canada
Charleston, SC

Charlotte, NC
Chesapeake, VA
Chicago, IL
Cincinnati, OH
Cleveland, OH

Columbia, SC
Columbus, OH
Dayton, OH
Denver, CO
Fairview Heights, IL

Greenville, SC
Houston, TX
Indianapolis, IN
Johannesburg, RSA
Lexington, KY

Miami, FL
Orlando, FL
Pensacola, FL
Pittsburgh, PA
Portland, OR


Richmond, VA
San Francisco, CA
St. Louis, MO
Stennis, MS
Tampa, FL

Toledo, OH
Virginia Beach, VA




Our UAS Experience


- Operating since 2012
- Conducted hundreds of UAS missions
- Multiple full-scale implementations
- Flown in all classes of airspace (including on major Class B airfields)
- Expansive internal research and development group
- Crossed-trained field pilots and surveyors
- Evaluates multiple LiDAR and niche sensors
- Participants in higher education research projects
- Collaborates with regulators and technology partners



The National Academies



The National Academy of
SCIENCES • ENGINEERING • MEDICINE


TRANSPORTATION RESEARCH BOARD

ACRP AIRPORT
COOPERATIVE
RESEARCH
PROGRAM

Private, Nonprofit Institution ...with a mission of national service



Transportation Research Board



Airport Cooperative Research Program

- Research ideas come from industry practitioners.
- Projects are selected by the ACRP Oversight Committee.
- Projects focus on applied research.
- Volunteer panels develop scope, select contractors, oversee research, and review results.
- Research contractors selected on a competitive proposal basis.

ACRP 07-18: Airport Design Standards from Large UAS Guidelines

The objective of this research is to develop guidelines for airfield design challenges, issues, and considerations for the unique operational needs of large UAS (currently greater than 55 lbs), considering safety and capacity at existing airfields of different types and sizes. The primary audience for this research consists of airport managers, planners, UAS operators, and other stakeholders.

The guidelines should address, but not be limited to the following:

- *Integration vs. segregation of operational areas at airfields;*
- *Considerations for different UAS categories and capabilities;*
- *Integration of technology (e.g., command and control systems (C2), detect and avoid (DAA) systems, cybersecurity,*
- *infrastructure and utilities, etc.);*
- *Airport master planning, including economic and cost considerations;*
- *UAS support infrastructure (e.g., maintenance facilities, hangars, terminal, fueling, etc.);*
- *Environmental impacts (e.g., hazmat, noise, battery storage); and*
- *Approach surfaces and terminal airspace.*



Boiled Down...Areas of Impact

- Airfield configuration
- Air traffic blind spots
- Pavement design
- Lighting, markings, and signage
- Surveillance technology
- Navigation aids
- Hangar and maintenance facilities
- Communications and data systems
- Energy/fuel requirements and cost
- Obstacles and airspace protection
- Airport facility and operational capacity
- Noise and environmental impacts
- Hazardous material and/or battery storage
- UAS operator facilities
- Airport systems and facility master planning
- Radio frequency concerns
- Emergency response and containment
- Public relations and education



Group & Existing Criteria

1. Airfield Surface Infrastructure
2. Airfield Nav/Comm/Technology
3. Environmental (Noise/Fuel/Materials/etc.)
4. Support Facilities (Hangars/Utilities/etc.)
5. Airspace and Air Traffic
6. Emergency Response (Police/Fire/etc.)

Airspace and Operations	
Item	Reference
Airspace Protection	14 CFR Part 77
Operational Safety – Construction	AC 150/5370-2
Snow Removal Operations	AC 150/5200-30
SMGCS	AC 150/5340-30

Emergency Response/Operations	
Item	Reference
ARFF Building	AC 150/5210-15
ARFF Equipment – DEVS	AC 150/5220-10
ARFF Equipment – Clothing	AC 150/5210-14
ARFF Vehicle – Small Dual Agent	AC 150/5220-10
ARFF Vehicle	AC 150/5220-10

Group & Existing Criteria

Airfield Surface Infrastructure

Item	Reference
Airport Design	AC 150/5300-13A
Airport Marking	AC 150/5340-1
Airport Signage	AC 150/5340-18
Apron	AC 150/5300-13 (Appendix 5)
Deicing Facilities	AC 150/5300-14
EMAS Arresting System	AC 150/5220-22
Geospatial Data Submissions	AC 150/5300-18B
Pavement Design	AC 150/5320-6
Pavement Management System	AC 150/5380-7
Runway Length Requirements	AC 150/5325-4
Runway Thresholds	AC 150/5300-13 (Appendix 2)
Wind Analysis	AC 150/5300-13 (Appendix 1)
Wind Cones	AC 150/5340-30
Windrose	AC 150/5300-13 (Appendices 1, 11)



Group & Existing Criteria

Airspace and Operations

Item	Reference
Airspace Protection	14 CFR Part 77
Operational Safety – Construction	AC 150/5370-2
Snow Removal Operations	AC 150/5200-30
SMGCS	AC 150/5340-30

Emergency Response/Operations

Item	Reference
ARFF Building	AC 150/5210-15
ARFF Equipment – DEVS	AC 150/5220-10
ARFF Equipment – Clothing	AC 150/5210-14
ARFF Vehicle – Small Dual Agent	AC 150/5220-10
ARFF Vehicle	AC 150/5220-10

Airfield Navigation/Comm/Technology




Item	Reference
ADS-B Squitters	AC 150/5220-26
Airport Lighting - Runway/Taxiway	AC 150/5340-30
Airport Lighting - Runway Centerline	AC 150/5340-30
Airport Lighting - Radio Control	AC 150/5340-30
AWOS	AC 150/5220-16
Beacons	AC 150/5340-30
Land and Hold Short Lighting	AC 150/5340-30
PAPI	AC 150/5345-28
REIL	AC 150/5340-30
Runway Surface Monitors	AC 150/5200-30
VASI	AC 150/5340-30

Syracuse Hancock International Airport (SYR)






Approach Outline & Deliverables

Phase 1

- Task 1: Project Kick-off  +2 weeks / +1.5 months June 2020
- Task 2: Data Collection and Research Reviews
 - Literature and Existing Research
 - Technology Studies
 - Stakeholder Engagements  +5 months Sept 2020
- Task 3: Interim Report  +7 months Nov 2020

Phase 2

- Task 4: Design Standard Comparison & Gap Analysis  +10 months Feb 2021
- Task 5: Large UAS Airport Impacts Analysis  +10 months Feb 2021
- Task 6a: Draft Final Deliverable  +13 months May 2021
- Task 6b: Final Deliverable Development  +16 months August 2021


Collaboration is Key



Faith Group



RICONDO[®]



**AIR NATIONAL
GUARD**



Thomas Mackie, PS
Vice President
Aviation Program Director
thomas.mackie@woolpert.com
937.531.1877



WOOLPERT



ARVIKA AERIAL TECH Inc.

**Keeping Our
Communities Safe**

"Universal Aerial Solutions for Today and Tomorrow"

Today's Situation

▶ Health & Hygiene

- ▶ Rapidly evolving COVID 19 Pandemic
 - ▶ Create an increased emphasis on public healthy safety with impacts on employers as well as consumers to maintain a healthy space
- ▶ Large public areas will need to be regularly disinfected
 - ▶ Public parks and venues
 - ▶ High School athletic facilities
 - ▶ Office Buildings
 - ▶ Sports and Event Complexes
 - ▶ Hotels and Conference Centers
 - ▶ Construction Sites
 - ▶ Shopping Centers






Universal Aerial Solutions

Vision


- ▶ Arvika proposes to make our communities safer by disinfecting and decontaminating large spaces in order for community to return to a sense of normalcy.
- ▶ We are merging existing proven technologies in an innovative fashion to meet the problem of how to disinfect these large spaces.
- ▶ Our team of pilots and scientists, who also are pilots, have an innate understanding of how flight and drone capabilities can be harnessed to deliver cutting-edge, green disinfectant that keeps our communities safe while providing the safest manner of delivery within all regulations.
- ▶ We provide customized drone flight planning for each venue as well as determine the right disinfectant for each project.





Our Team

- ▶ Experience Includes
 - ▶ 2000+ hours in drone flight experience
 - ▶ 6000+ hours of commercial aircraft flight experience
 - ▶ 100 combined years of experience with FAA regulations and safety systems to ensure compliance with all operations and the highest level of safety to both our crews and the public
 - ▶ Degrees from Rutgers in Microbiology and Chemistry and Embry Riddle Aeronautical University in Aeronautics and Unmanned Aircraft

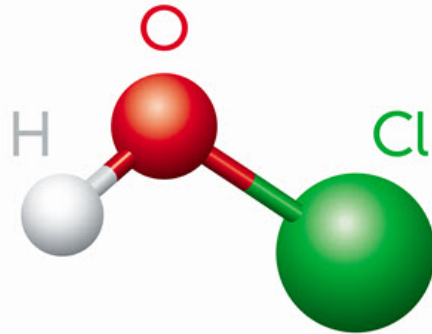


Arvika Aerial's Tools

sUAS - AGRAS MG-1P



Disinfectant



Hypochlorous Acid

Pre/Post Site Testing





AGRAS MG-1P

- ▶ The AGRAS MG-1P is a precision agriculture drone adapted to deliver our hypochlorous acid disinfectant.
- ▶ With powerful hardware, an AI engine, and 3D-operation planning, the MG-1P brings operation efficiency to a whole new level.
- ▶ The MG-1P spray tank can carry up to 10 L, and the spray width is 6.5 m. The spraying system has 4 delivery pumps and 4 sprinklers with a maximum spray rate of 4.8 L/min. The MG-1P can spray 6 hectares per hour.
 - ▶ The spraying system also has an all-new electromagnetic flow meter, providing higher precision and stability than conventional flow meters.



Hypochlorous Acid (HOCl)

- ▶ HOCl is a naturally occurring chemical that is produced by our white blood cells to fight bacteria and inflammation after an infection or trauma. HOCl provides a unique power to eradicate dangerous organisms while not causing harm to our cells.
- ▶ Used in hospitals, large office buildings, sports arenas and other spaces where large groups of people congregate.
- ▶ Kills Coronavirus (COVID-19), C. diff spores, MRSA, TB, Black Mold, and more in one minute
- ▶ Fragrance-free, dye free, non-abrasive, and non-corrosive with exceptional surface compatibility
- ▶ Arvika is also happy to use the disinfectant currently employed by the venue or any combination to treat the facility



R-Water Unit makes on-demand hypochlorous acid



HOCl also comes in tablet form for easy transportation



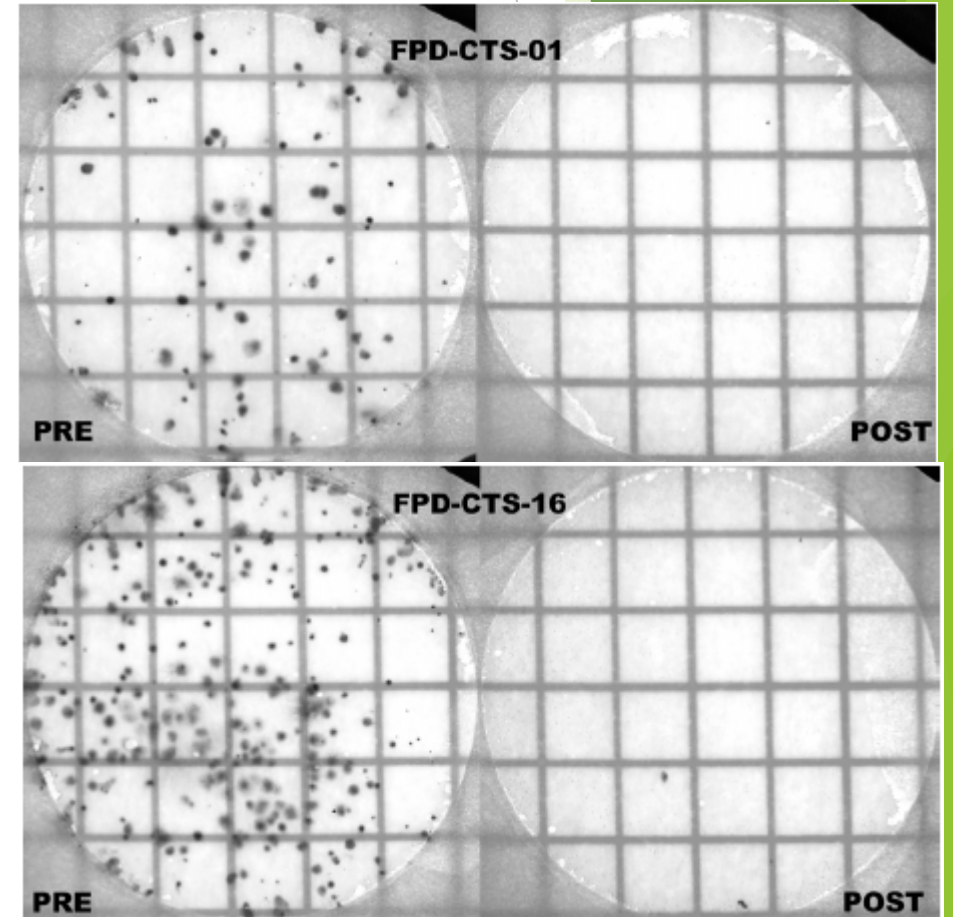
Universal Aerial Solutions

Testing

- ▶ Arvika will perform pre-testing of surfaces to be disinfected to determine if additional disinfectant levels are required. Post-testing will be conducted to ensure all surfaces have been disinfected.
- ▶ Arvika's testing methods follow industry standards for hygiene management and environmental monitoring.
- ▶ Testing results will be supplied to each customer for their records.




Samples from Cotton Bowl Testing





Arvika Next Steps

- FAA part 137 Letter of Intent Submitted
 - Waiting action on FAA and San Antonio FSDO
 - All required documentation is completed and ready for review.
 - Personnel and equipment is ready for required demonstrations.
- FAA part 107 Exemption Submitted
 - Waiting action on FAA and San Antonio FSDO
 - All required documentation is completed and ready for review.
- Once FAA approvals are achieved, Arvika can launch outdoor venue treatment by drone to meet the health and hygiene needs of the community.





Universal Aerial Solutions

Questions?

Paul Woessner - 830-584-7972 - Paul.Woessner@vt-aaa.com

Kyle Beebe - 830-584-7974 - Kyle.Beebe@vt-aaa.com

2020



FUTURE OF JOBS AFRICA

BALTIMORE - LAGOS - LONDON

UNITED STATES

1400 GREENMOUNT AVENUE
BALTIMORE, MD

NIGERIA

7 IBIYINKA OLORUNBE
VICTORIA ISLAND, LAGOS

UNITED KINGDOM

12 PAXTON AVENUE
LONDON-SLOUGH

IN COLLABORATION WITH



The Global Air Drone Academy is a 501(c) (3) Non-Profit Organization
Powered by **Global Air Media**

Questions? CONTACT US!
On the Web gadacademy.org
E-mail info@gadacademy.org



@GADRONEACADEMY
@WHEREISENO

OUTLINE



+ **Introduction**

+ **History of GADA**

+ **Our Curriculum**

+ **GADA Africa**



ABOUT US



- Based in Baltimore, USA
- Workshops in 9 countries (Nigeria, United Kingdom, UAE, Kyrgyzstan, Turkmenistan, Zambia, South Africa, Ethiopia, and Kenya)
- Recently won the 'African Drone Business Challenge' Award (Rwanda)
- Taught over 6,000 students worldwide
- OUR MISSION is to train the next generation of global drone professionals!

UAE



COACH T

BALTIMORE



COACH JEB

LONDON



COACH VIC

WASHINGTON D.C.



COACH JESS

LAGOS



COACH TOBI

WHERE WE TEACH



UNITED KINGDOM
NIGERIA
ZAMBIA
KENYA
ETHIOPIA
SOUTH AFRICA
BANGLADESH
TURKMENISTAN
KYRGYZSTAN
UNITED ARAB EMIRATES
PUERTO RICO
UNITED STATES



OUR PARTNERS



GLOBAL AIR DRONE ACADEMY PRODUCTS AND SERVICES



Industry-Specific
Drone Training

- Agriculture
- Mapping
- Media
- Security



Online Learning



Consultation



Entrepreneurship and
Business Coaching



Youth Programming




DRONE CAMP **IN-A-BOX**



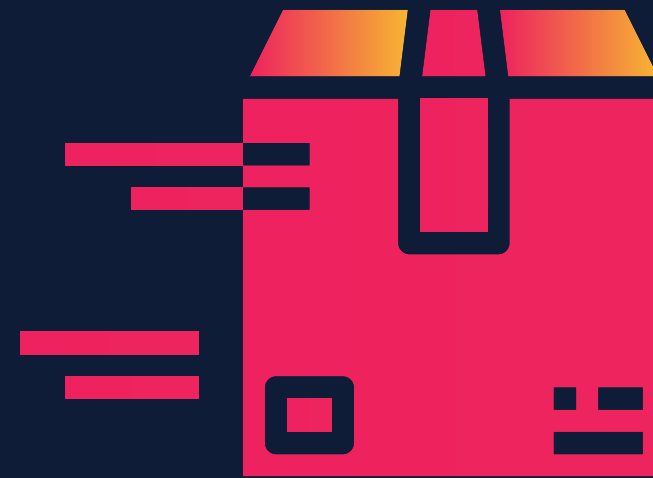
step 1

ORDER YOUR
DRONE CAMP IN-A-BOX
AT [GADACADEMY.ORG](https://gadacademy.org)



step 2

SIGN UP FOR ONE OF OUR
LIVE VIRTUAL CAMP SESSIONS



step 3


WE SHIP YOU A DRONE , ACTIVITY
GUIDE, GADA 'SWAG BAG', AND MORE!



step 4

YOUR **DRONE CAMP IN-A-BOX**
ARRIVES WITHIN 5-7 BUSINESS DAYS

QUESTIONS? CONTACT US AT [INFO@GADACADEMY.ORG](mailto:info@gadacademy.org)



DRONE
ACADEMY



CBS 13
WJZ



DRONE BUILDING



UNIVERSITY AND ADULT TRAINING



HANDS-ON STEAM ACTIVITIES



DRONE CODING/PROGRAMMING

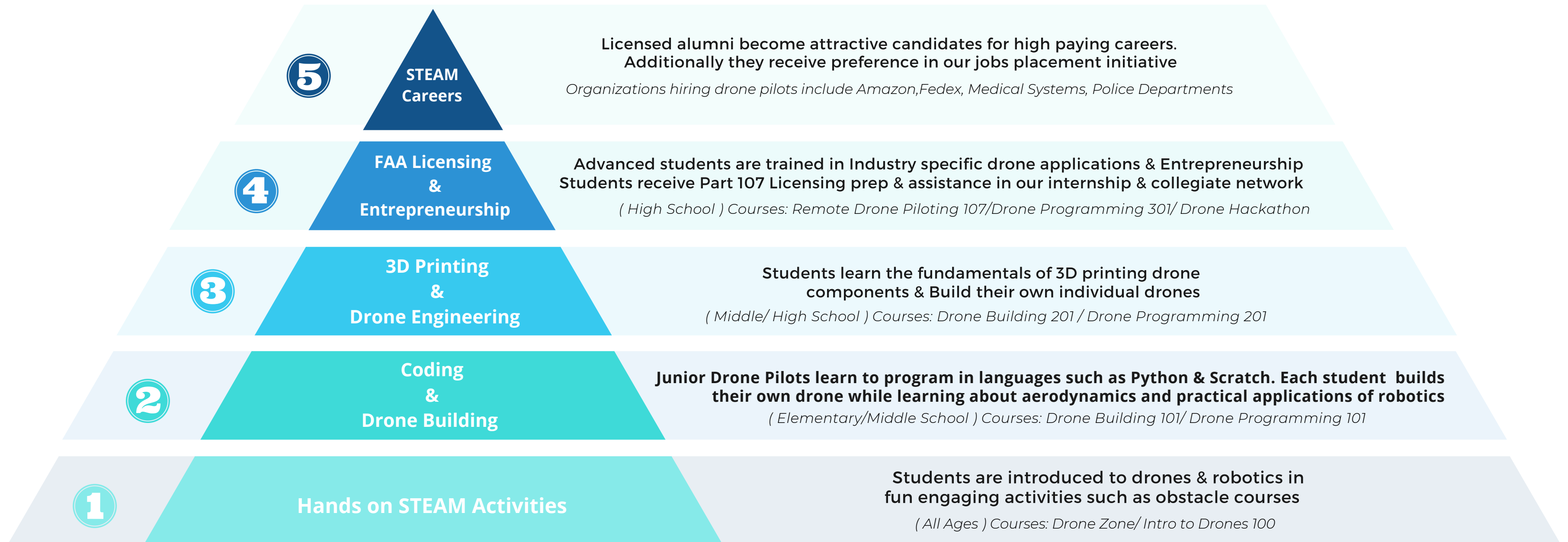


PROFESSIONAL DEVELOPMENT



ENTREPRENEURSHIP WORKSHOPS

JUNIOR DRONE PILOT PIPELINE



OUR CURRICULUM

- High-quality, age-appropriate workshops
- Basic understanding of drone technology
- Safety, Regulations, and Licensing
- Hands-on flight lessons
- Drone Building and troubleshooting
- Aerodynamic principles (the physics of flight)
- Programming and Coding with Drones
- Photography, Filming, Video Editing
- Career and entrepreneurial opportunities
- Fun and engaging group activities
- Train-the-Trainer model
- Fully customizable workshops

WORKSHOPS CONDUCTED



NIGERIA*

ZAMBIA*

ETHIOPIA

KENYA

SOUTH AFRICA

NUMBER OF STUDENTS TRAINED

~2,000 since 2016

*Partnership with CAA to offer professional training

AFRICAN DRONE FORUM LAKE KIVU CHALLENGE

FEBRUARY 2020 | KIGALI, RWANDA



Accelerating new, clean and safe infrastructure models

According to World Bank estimates, Africa needs to spend \$38 billion more each year on transport infrastructure, plus a further \$37 billion on operations and maintenance – just to sustain its current level of development. The continent's infrastructure deficit is more than a mobility issue. Today, road accidents are Africa's third-biggest killer.

Drones offer a starting point for a radically new model of low-cost, fast and futuristic transportation. Transforming mobility infrastructure can provide rural towns and villages with access to modern services such as emergency aid, commercial goods and medical supplies. This will benefit industries like agriculture, mining, construction, and livestock.

African Drone Business Challenge



148
Submissions

31
Countries

10
Finalists

1
Winner