

Phase 1 Alternative Analysis Final Report Volume II

Dallas-Fort Worth High-Speed
Transportation Connections Study

May 2023



Table of Contents

Volume II

Appendix II-A – Constraints Mapping

Appendix II-B – Level 1 Alignment/Corridor Alternatives

Appendix II-C – Level 2 Alignment/Corridor Alternatives

Appendix II-D – Level 3 Alignment/Corridor Alternatives

Appendix II-E – 5 Percent Design

Appendix II-F – Fort Worth Station Connection Concepts

Appendix II-G – Arlington Station Connection Concepts

Appendix II-H – Dallas Station Connection Concepts

Appendix II-I – Concept Refinement Exhibit (Fort Worth Option1, Arlington Option 7, Dallas Option 4A)

Appendix II-J – Concept Refinement Exhibit (Fort Worth Option 1, Arlington Option 9A, Dallas Option 4B)

Appendix II-K – Concept Refinement Exhibit (Fort Worth Option 1, I-30 Integrated HSR in Tarrant County, Arlington Option 9)

Appendix II-L – Concept Refinement Exhibit (Fort Worth Option 9A)

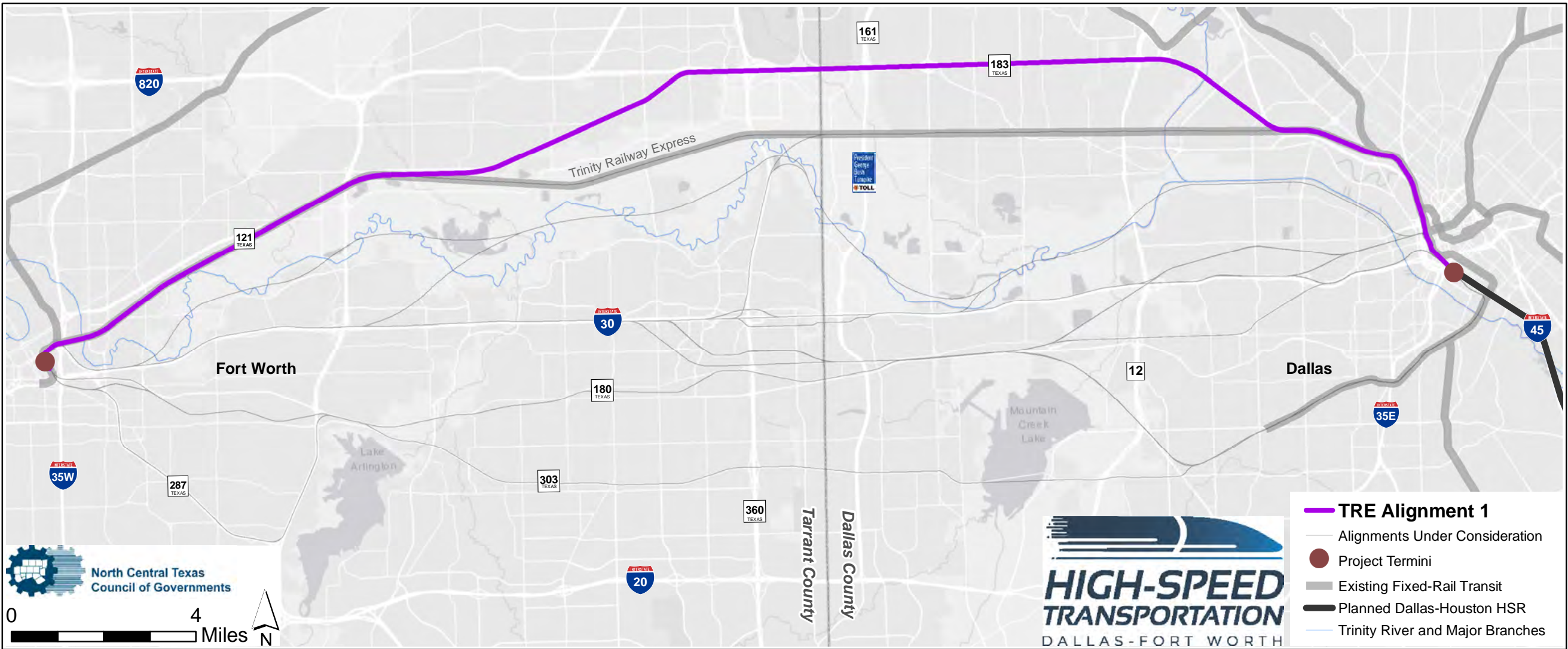
Appendix II-M – Concept Refinement Exhibit (Arlington Option 9B1)

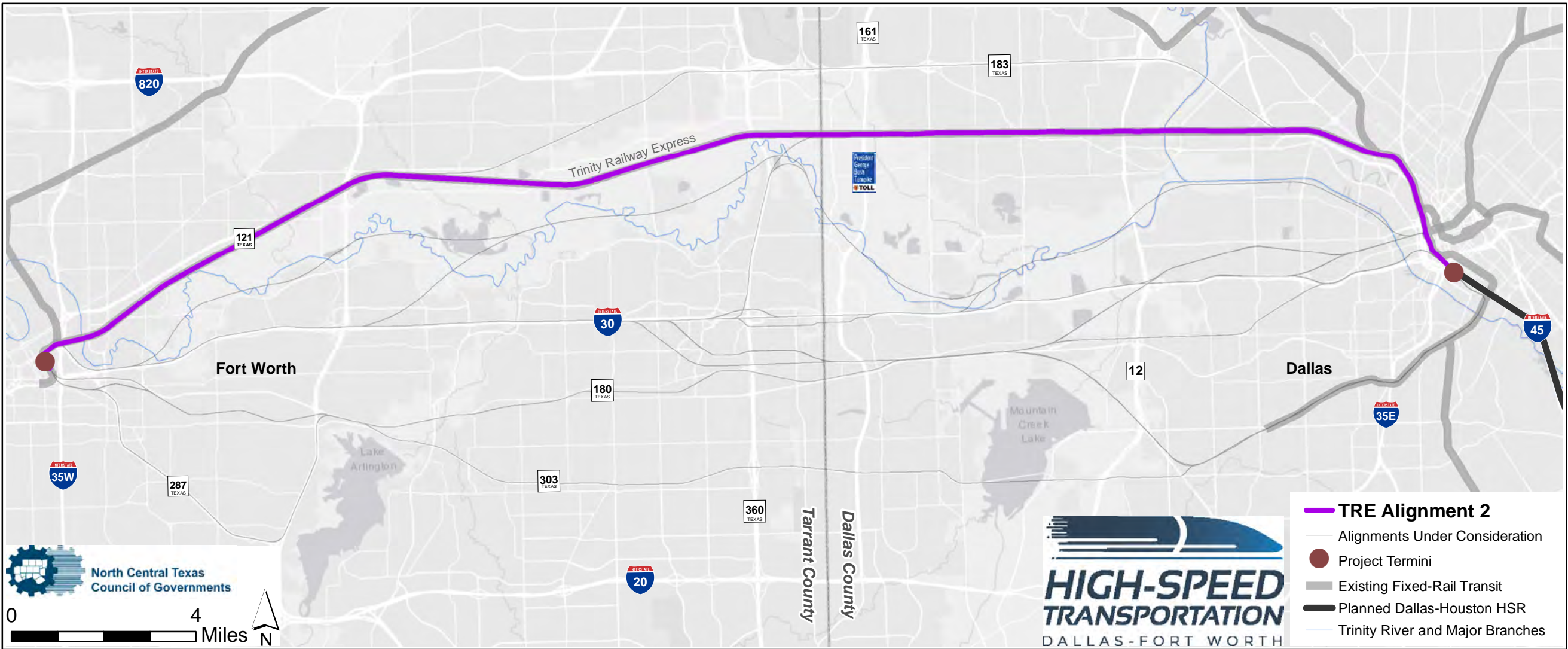
Appendix II-N – Concept Refinement Exhibit (Arlington Option 9C1)

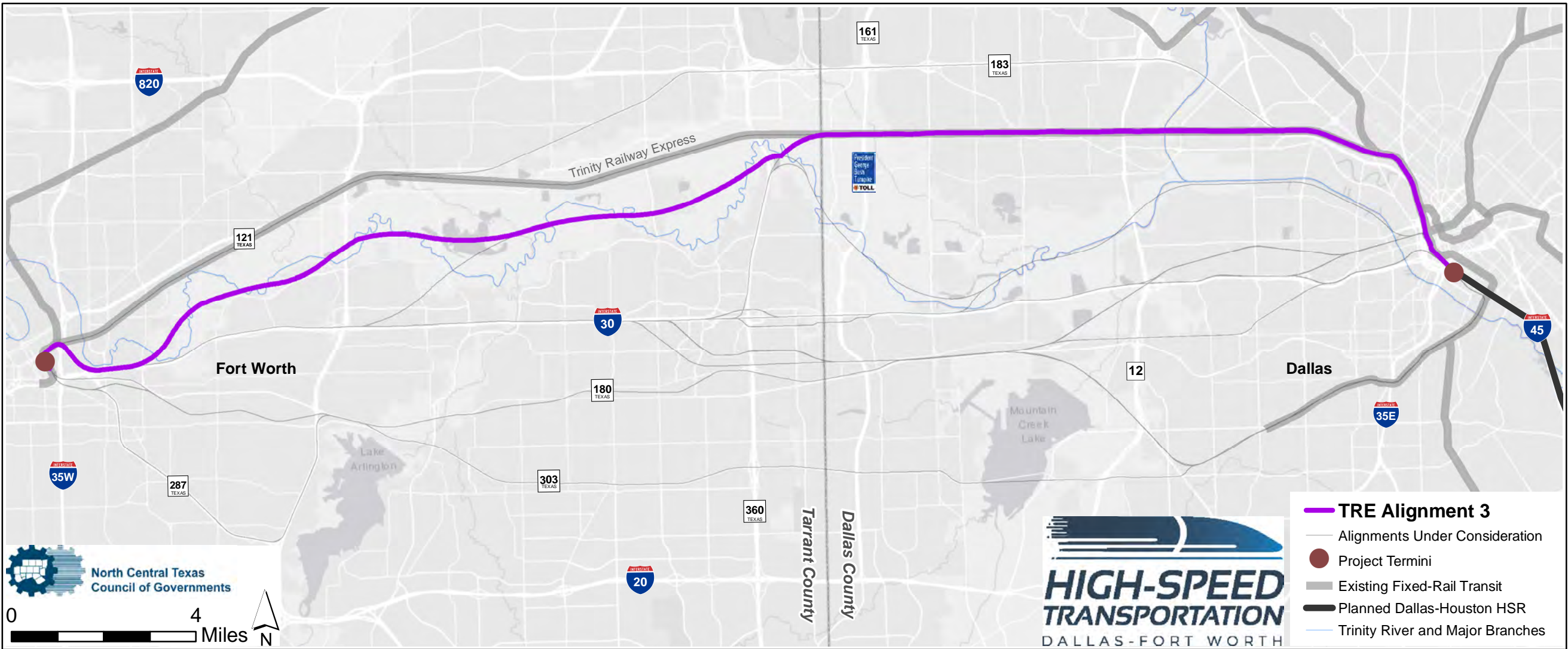
Appendix II-O – Concept Refinement Exhibit (Dallas Option 15B)

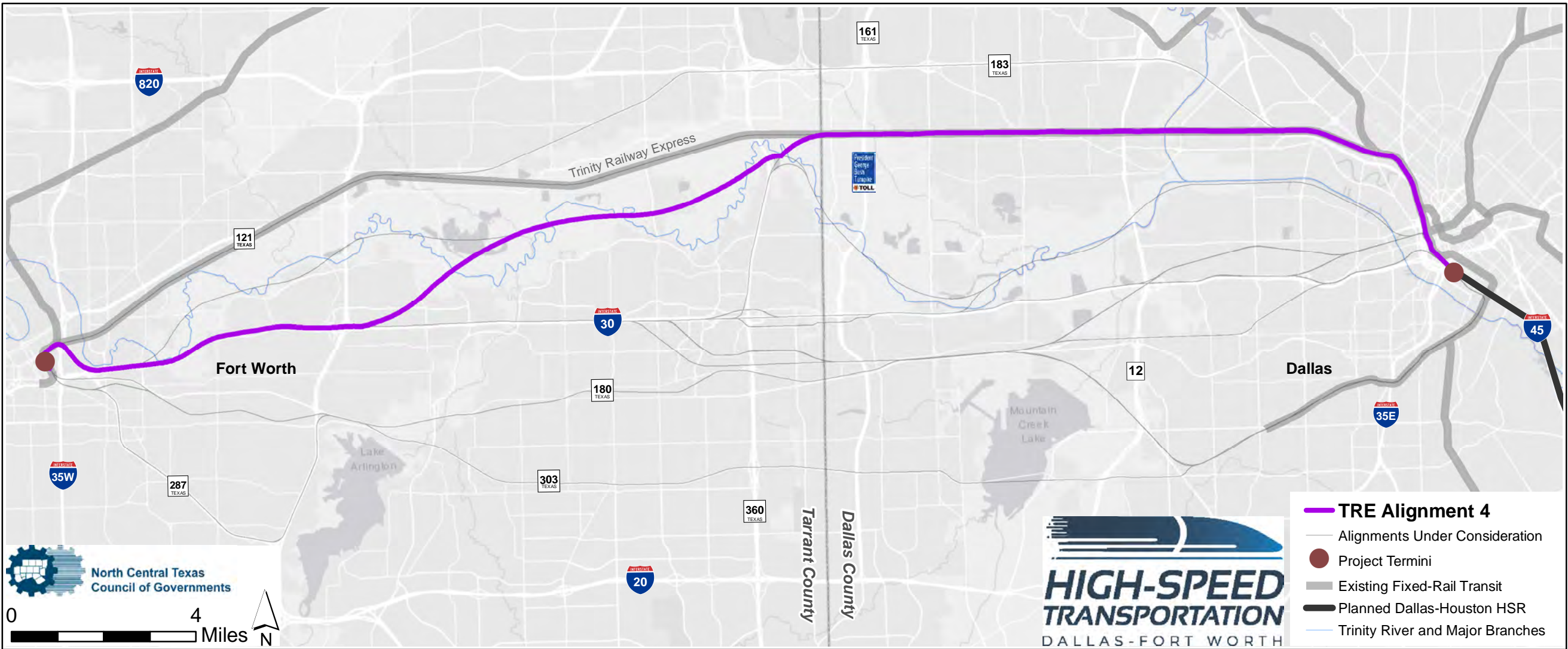
Appendix II-B

Level 1 Alignment/Corridor Alternatives







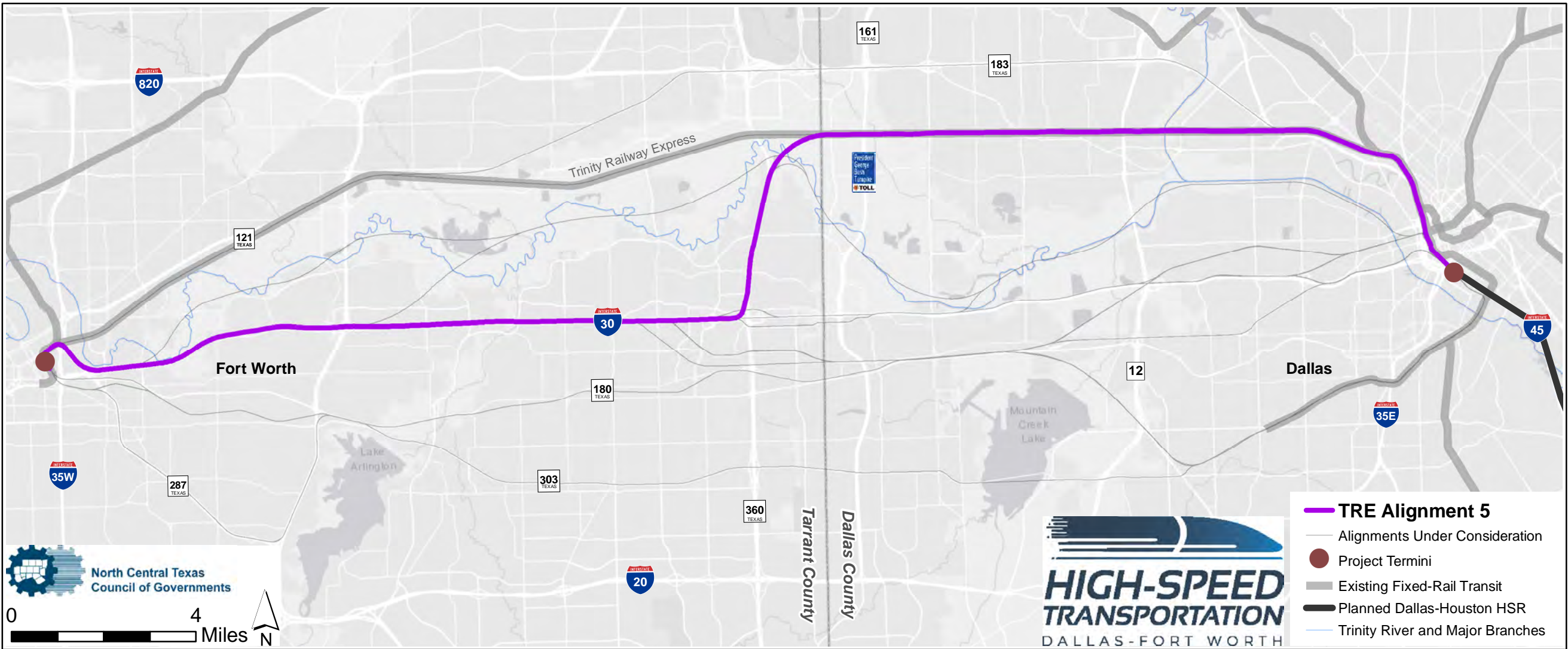


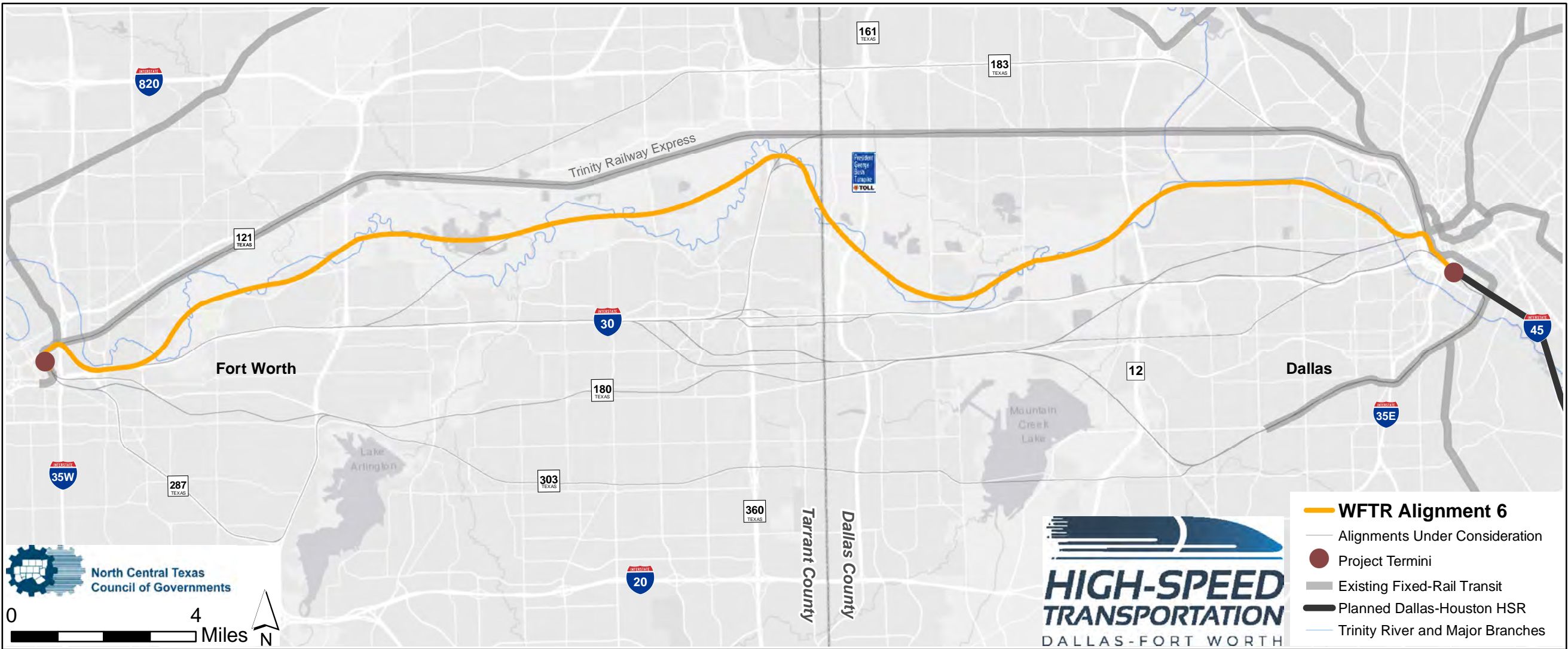
 North Central Texas
Council of Governments

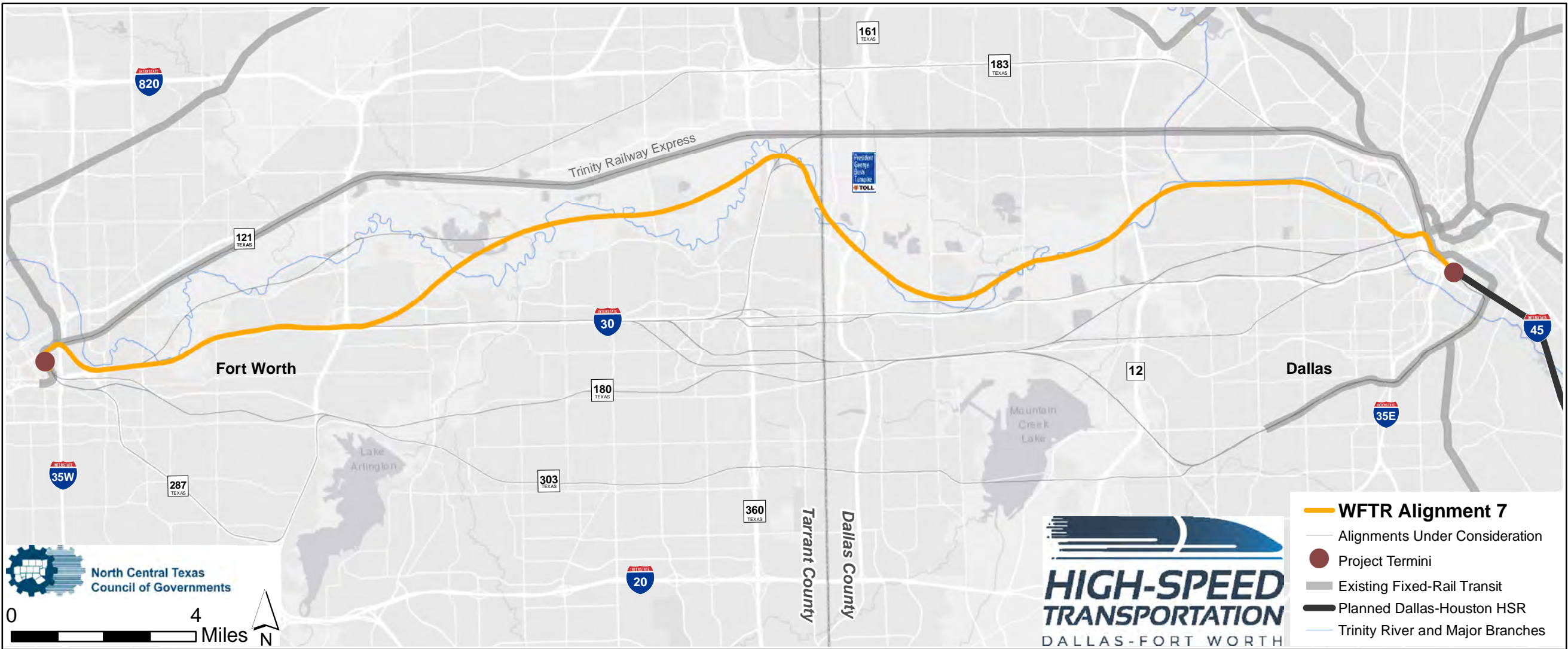
0 4 Miles N

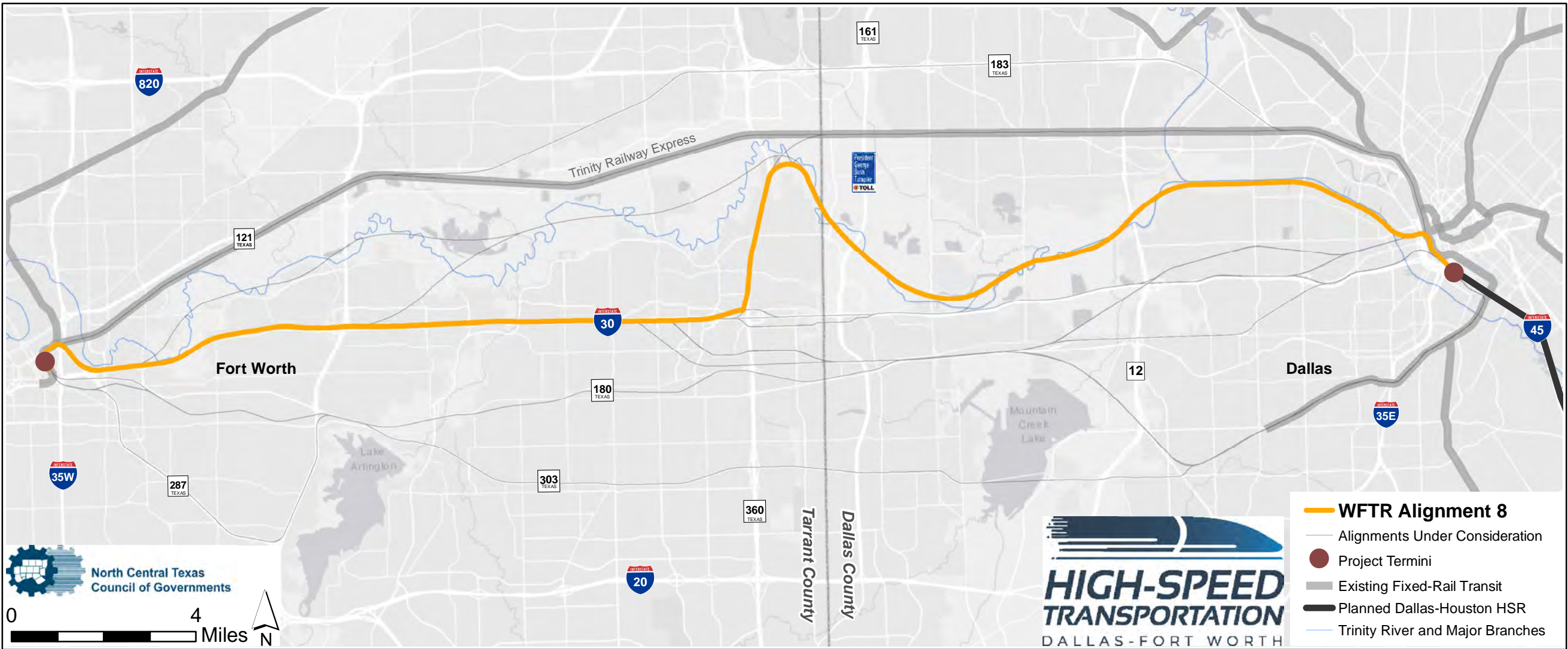
TRE Alignment 4

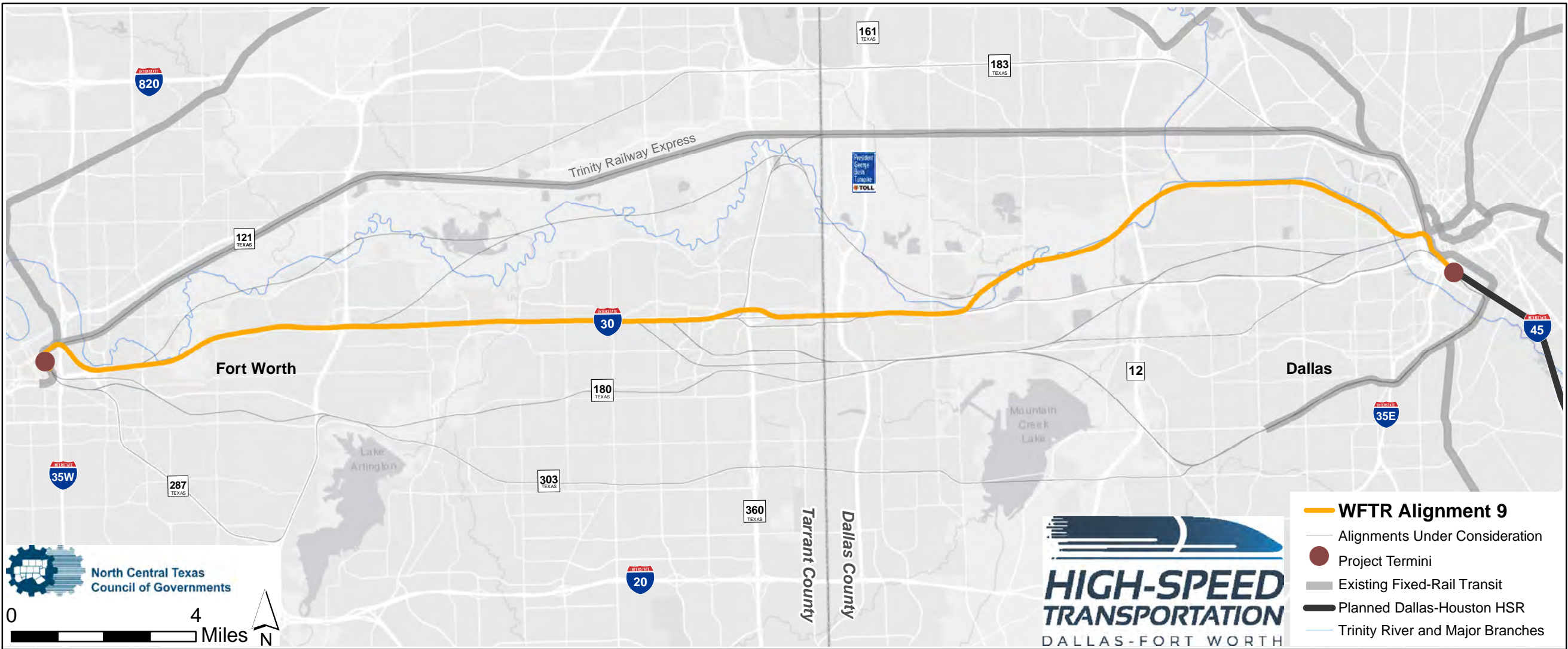
- Alignments Under Consideration
- Project Termini
- Existing Fixed-Rail Transit
- Planned Dallas-Houston HSR
- Trinity River and Major Branches



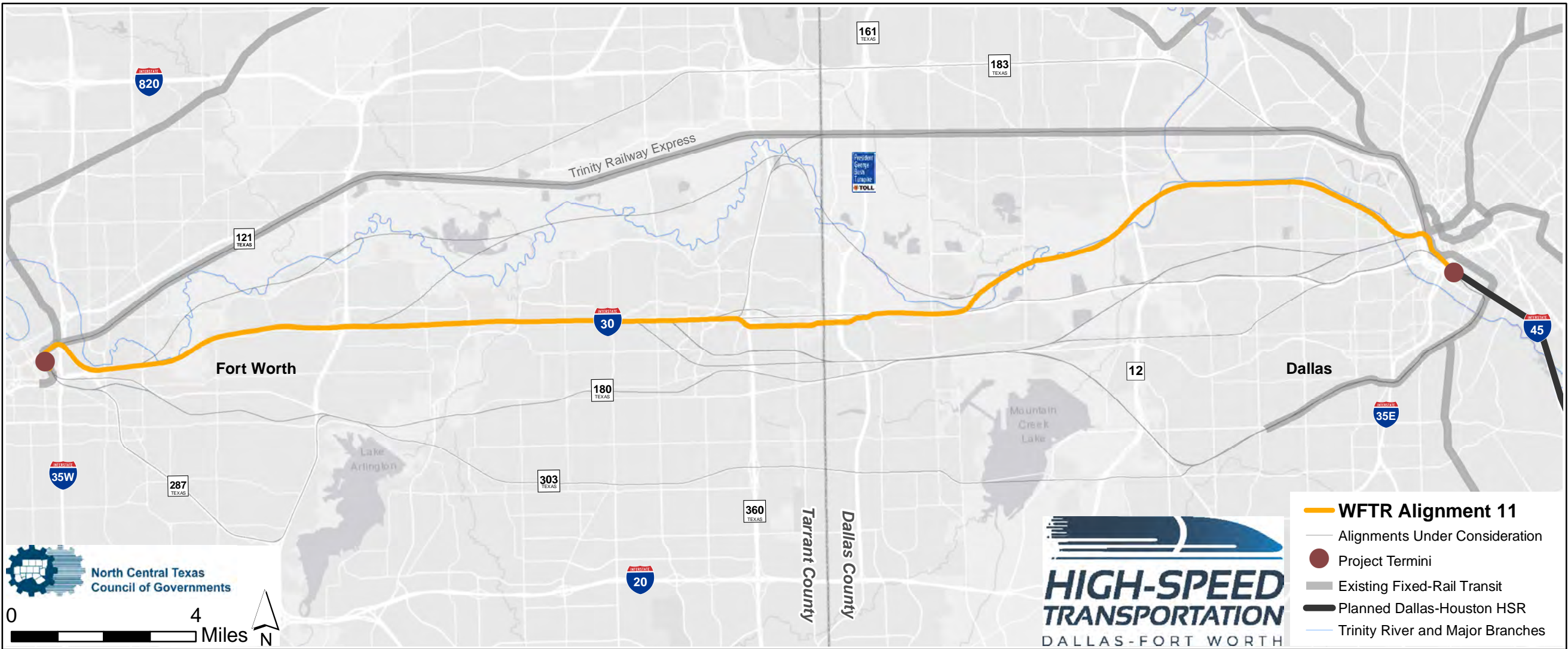


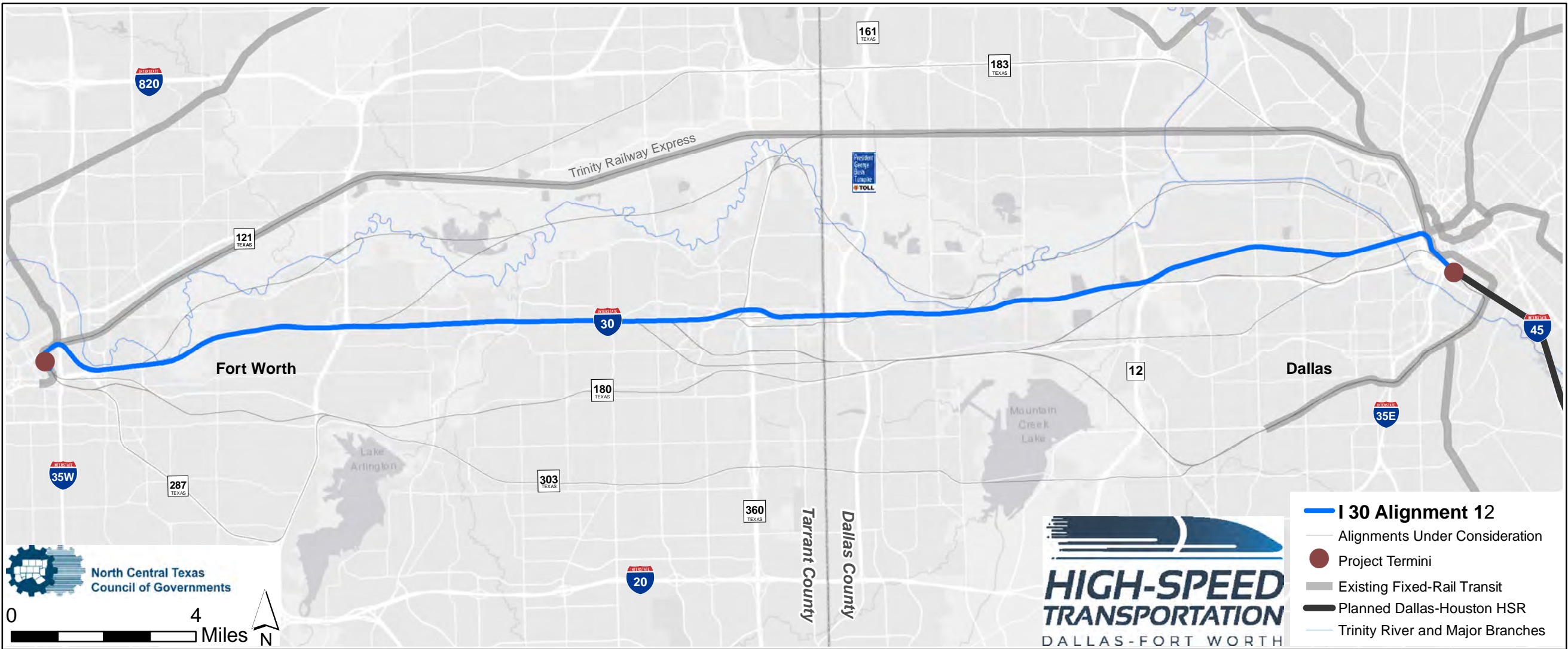


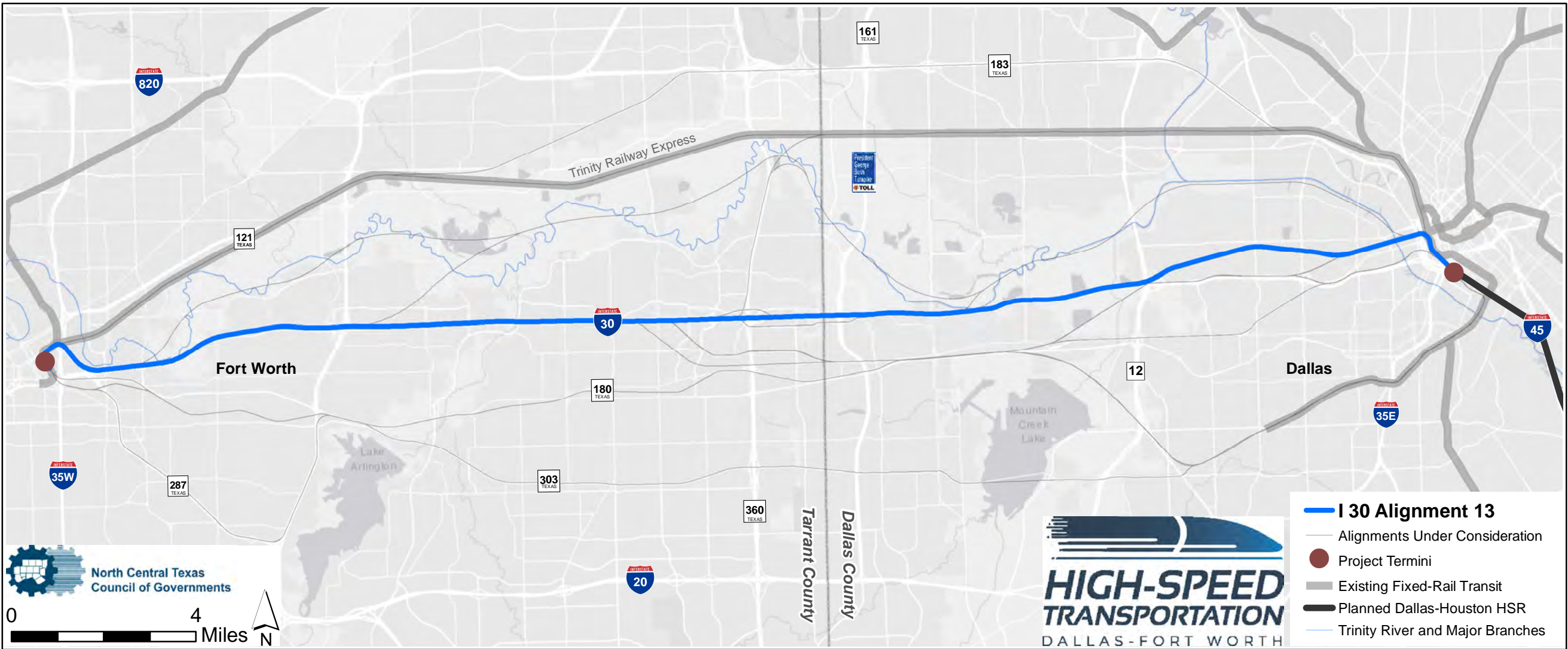


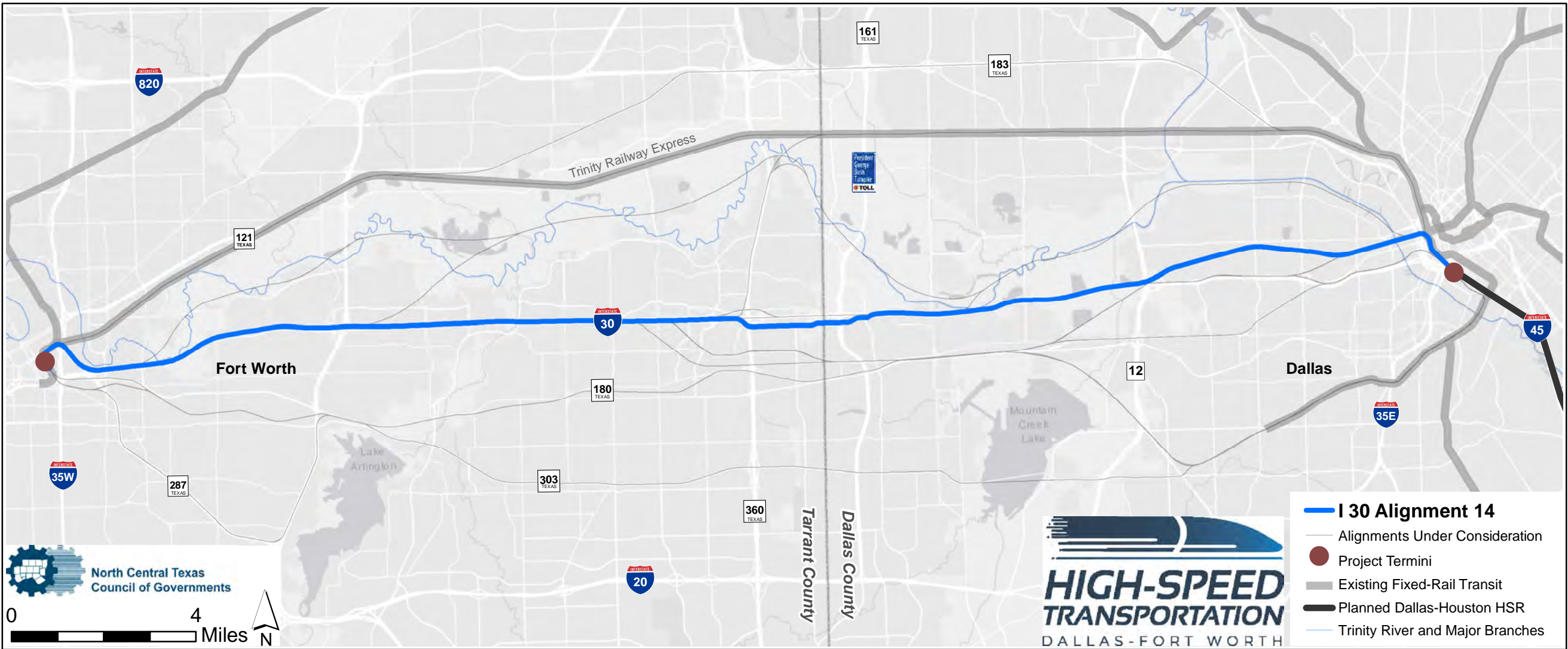


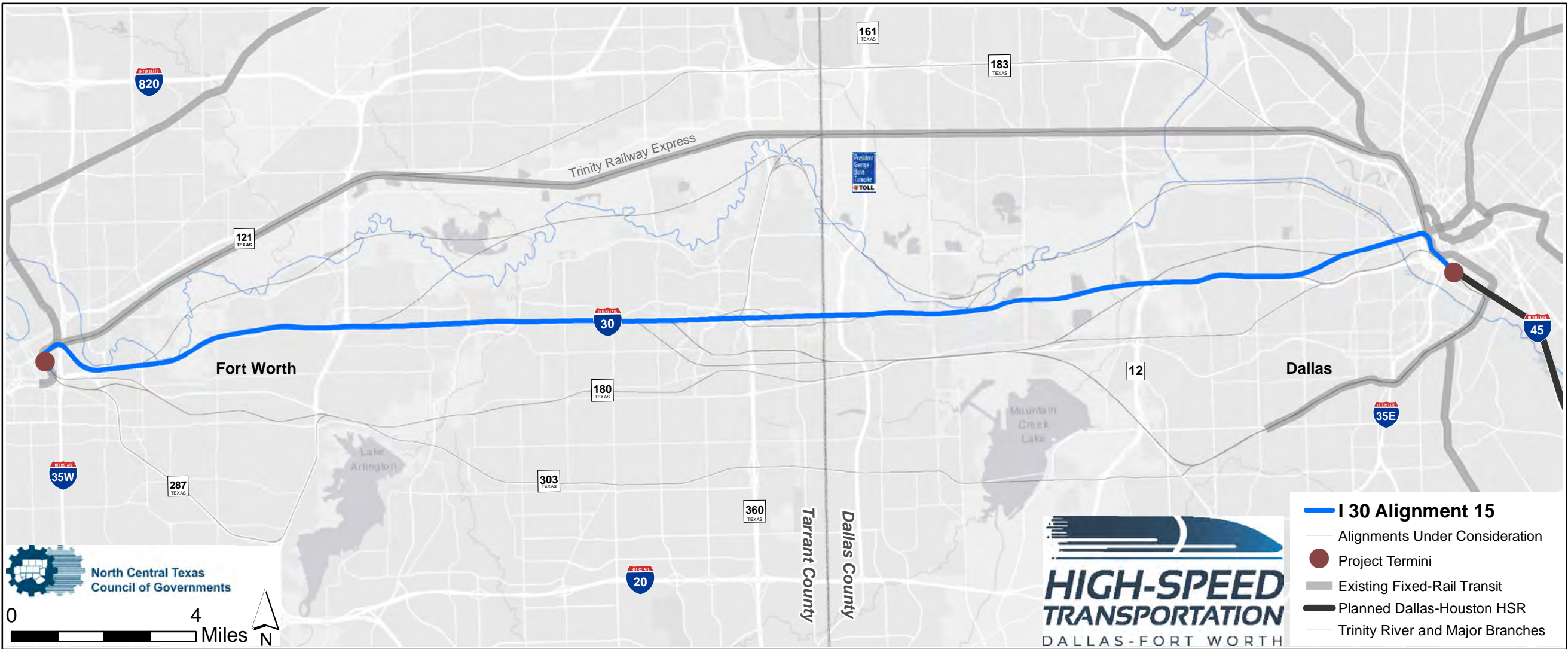


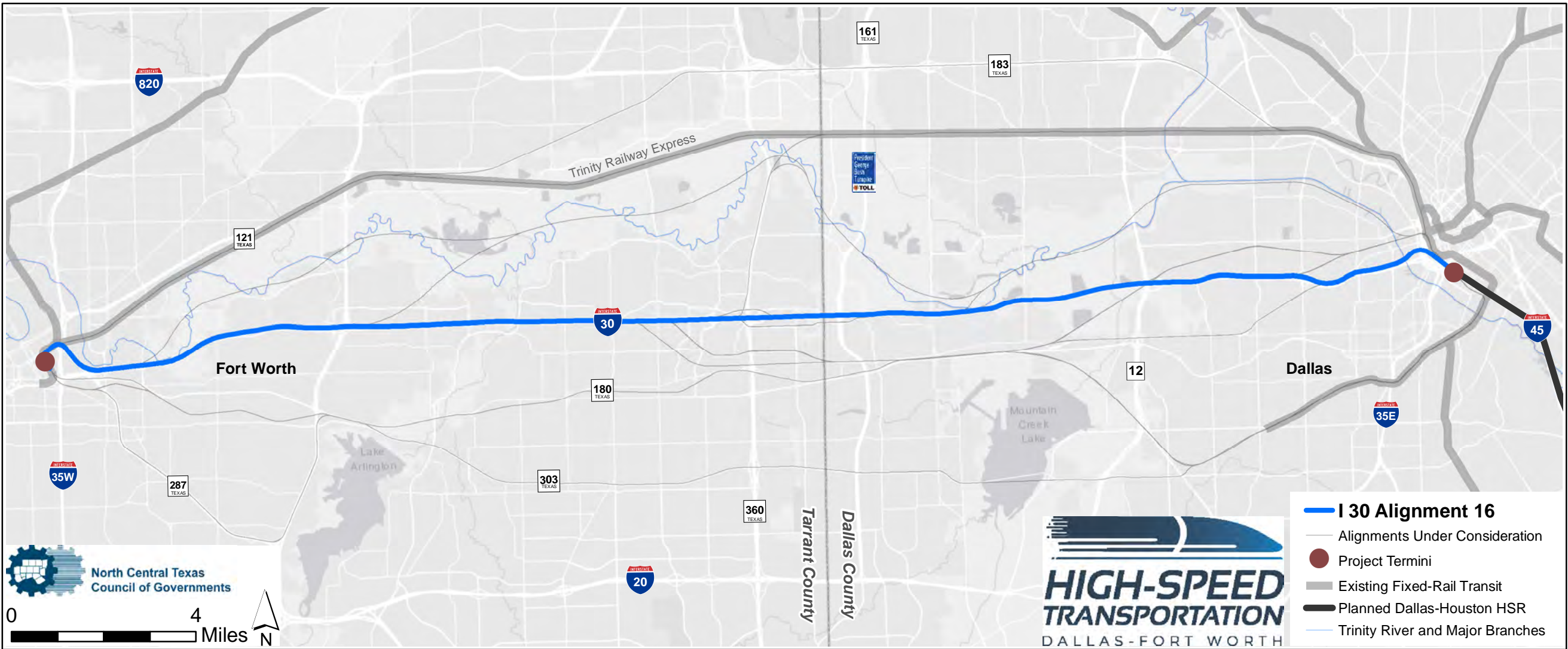


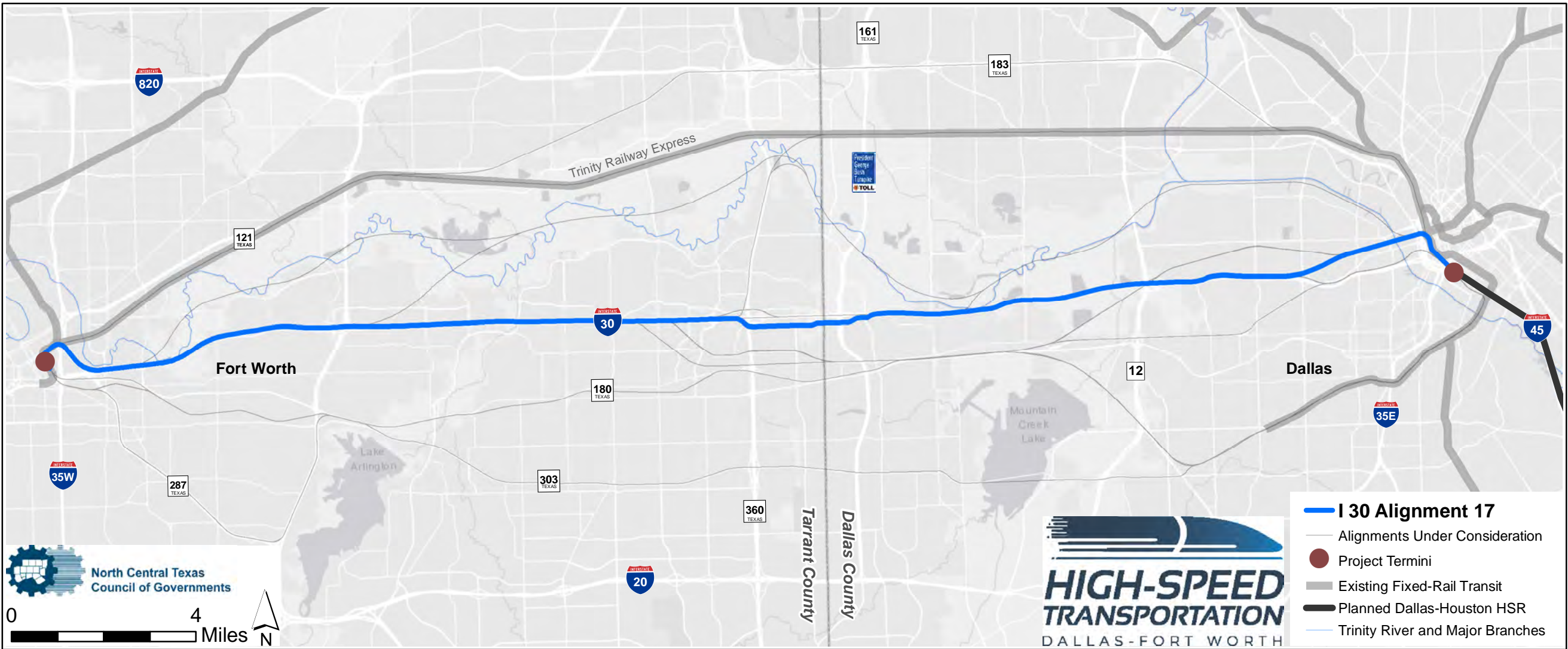


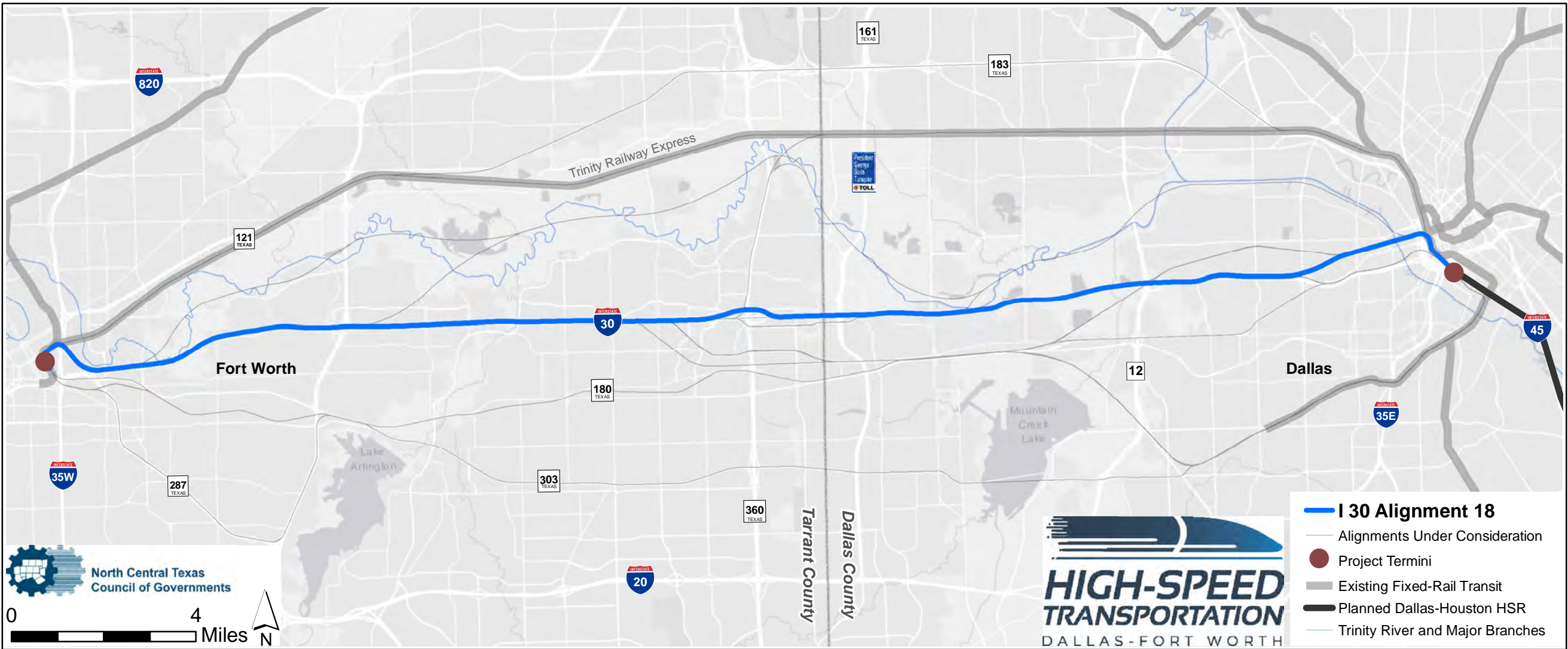


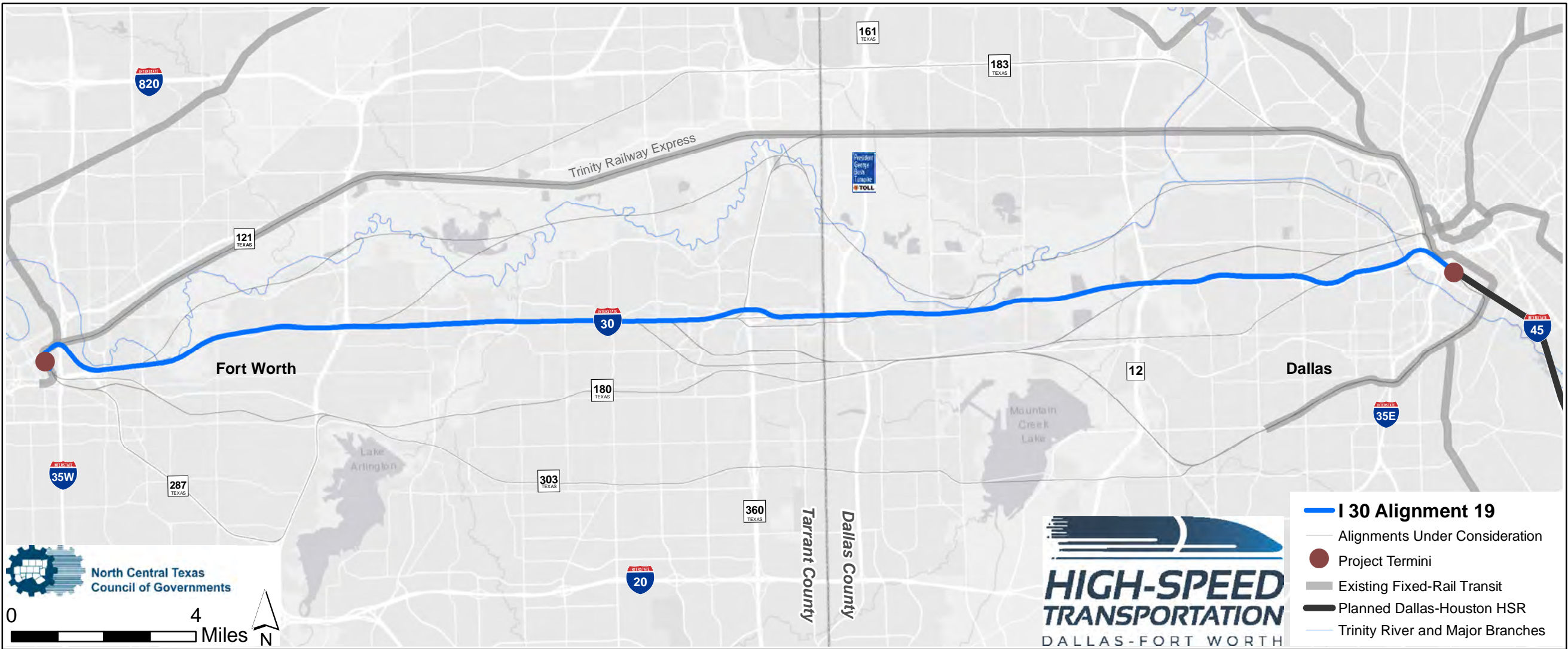


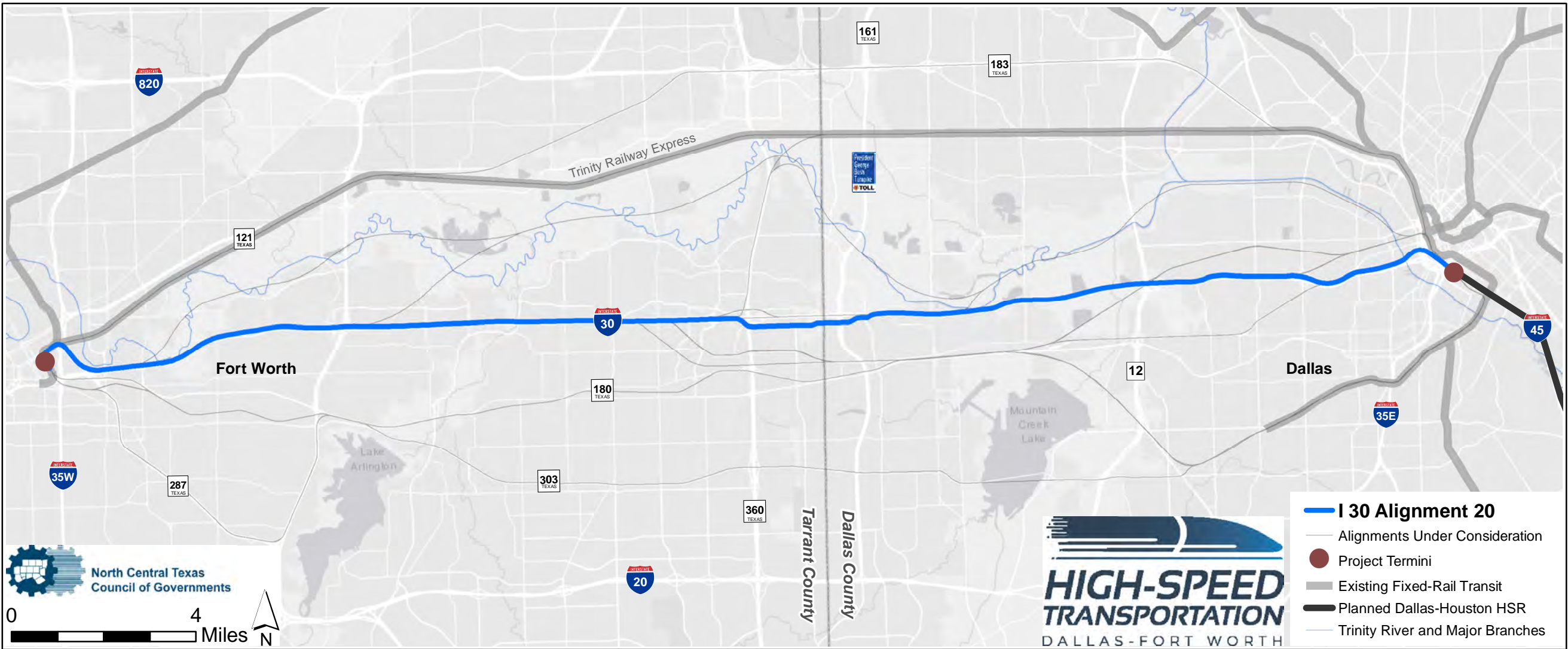


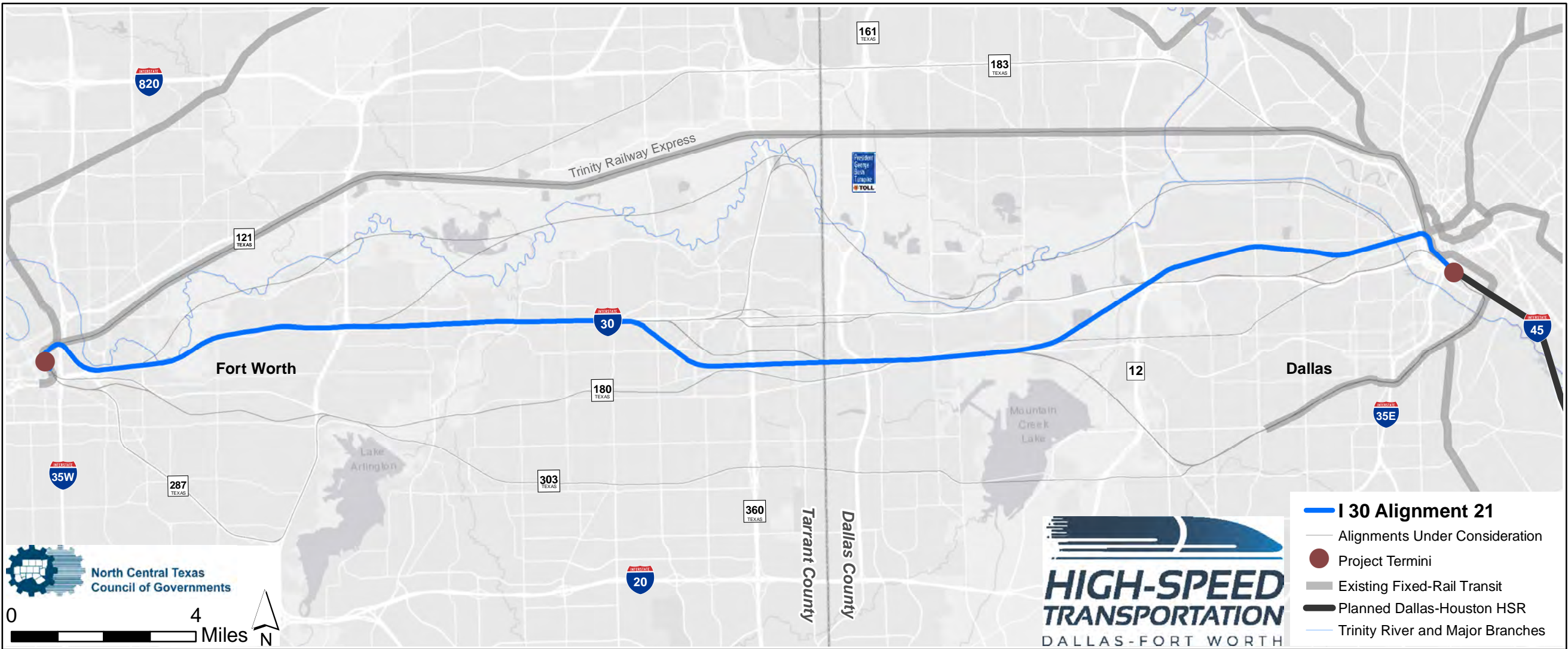


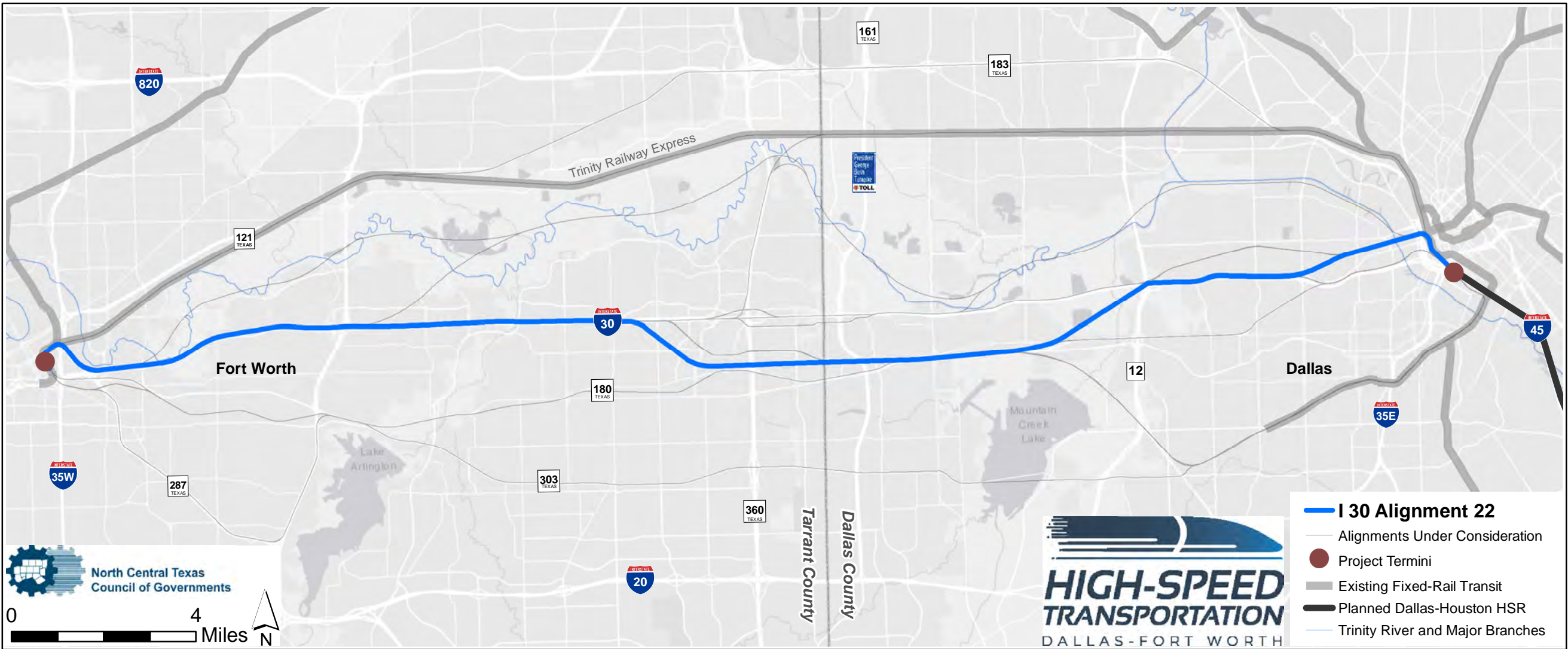


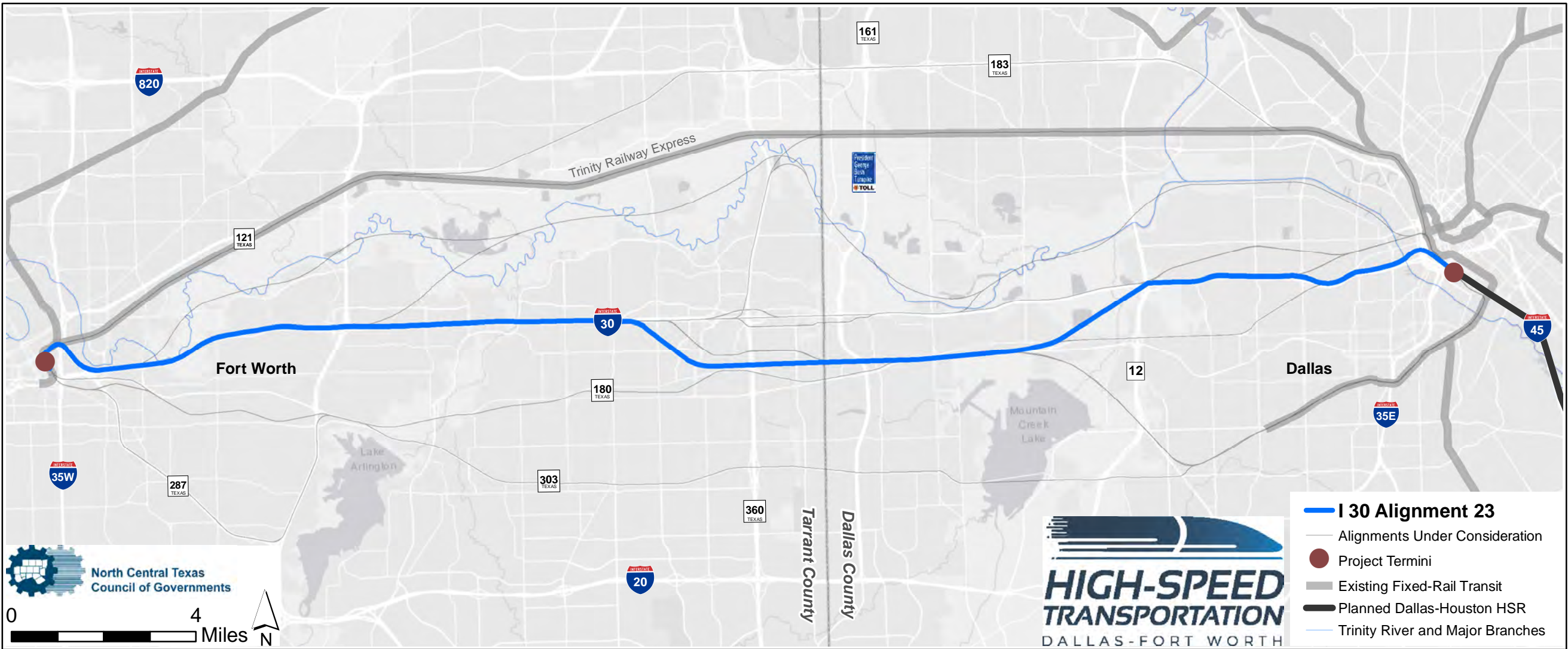


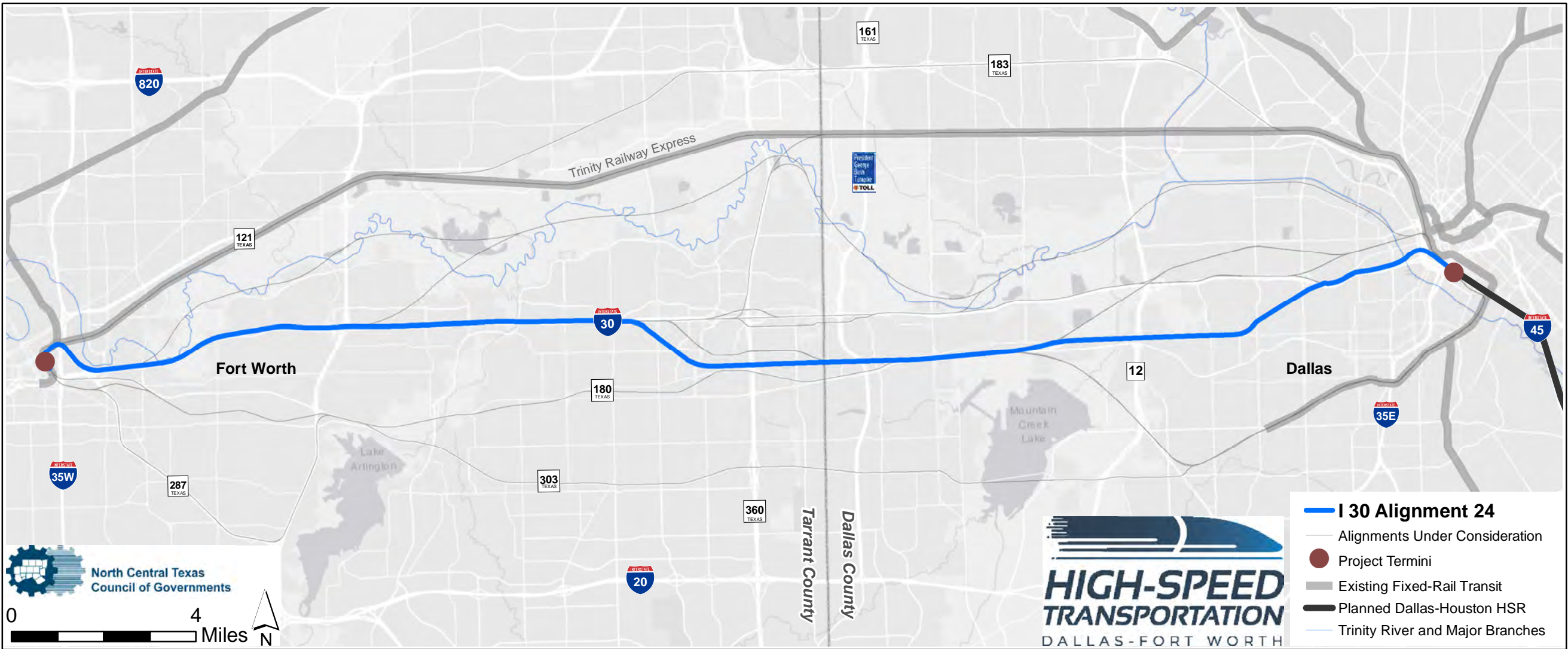


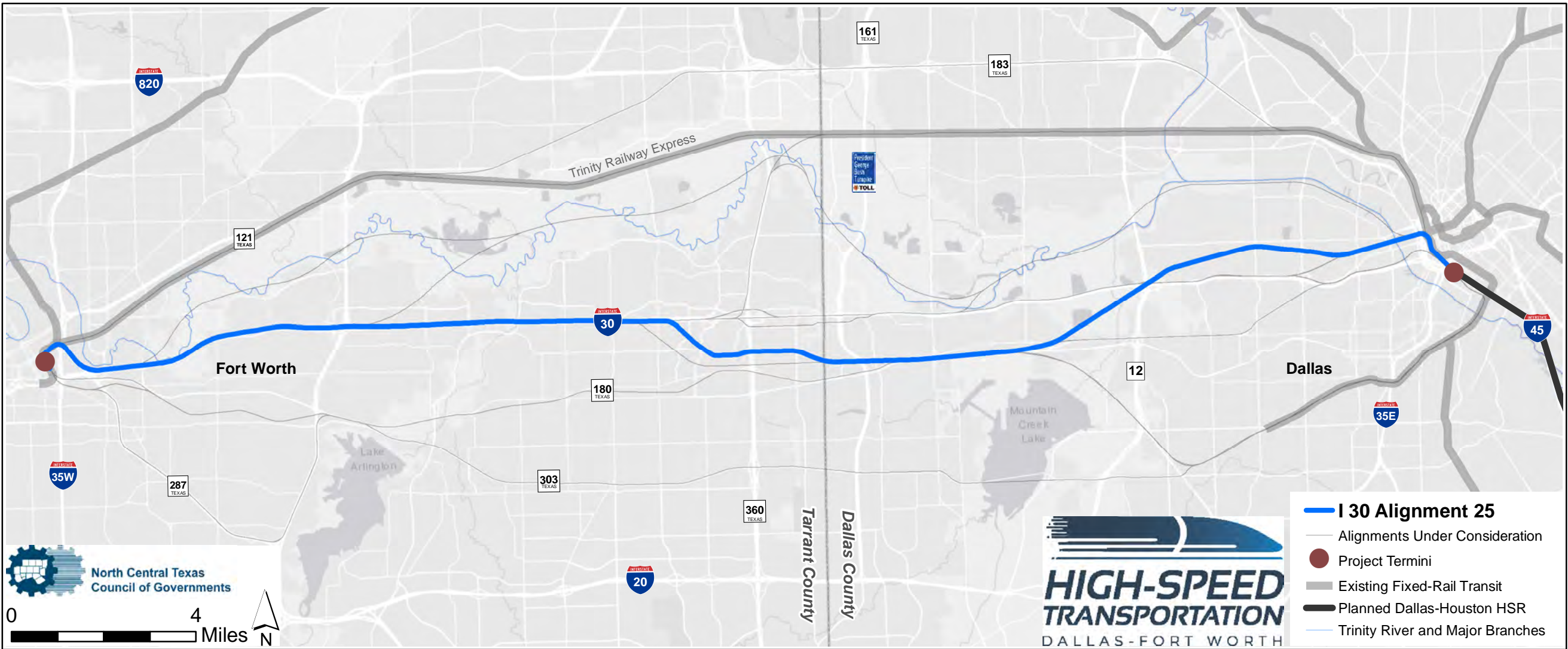


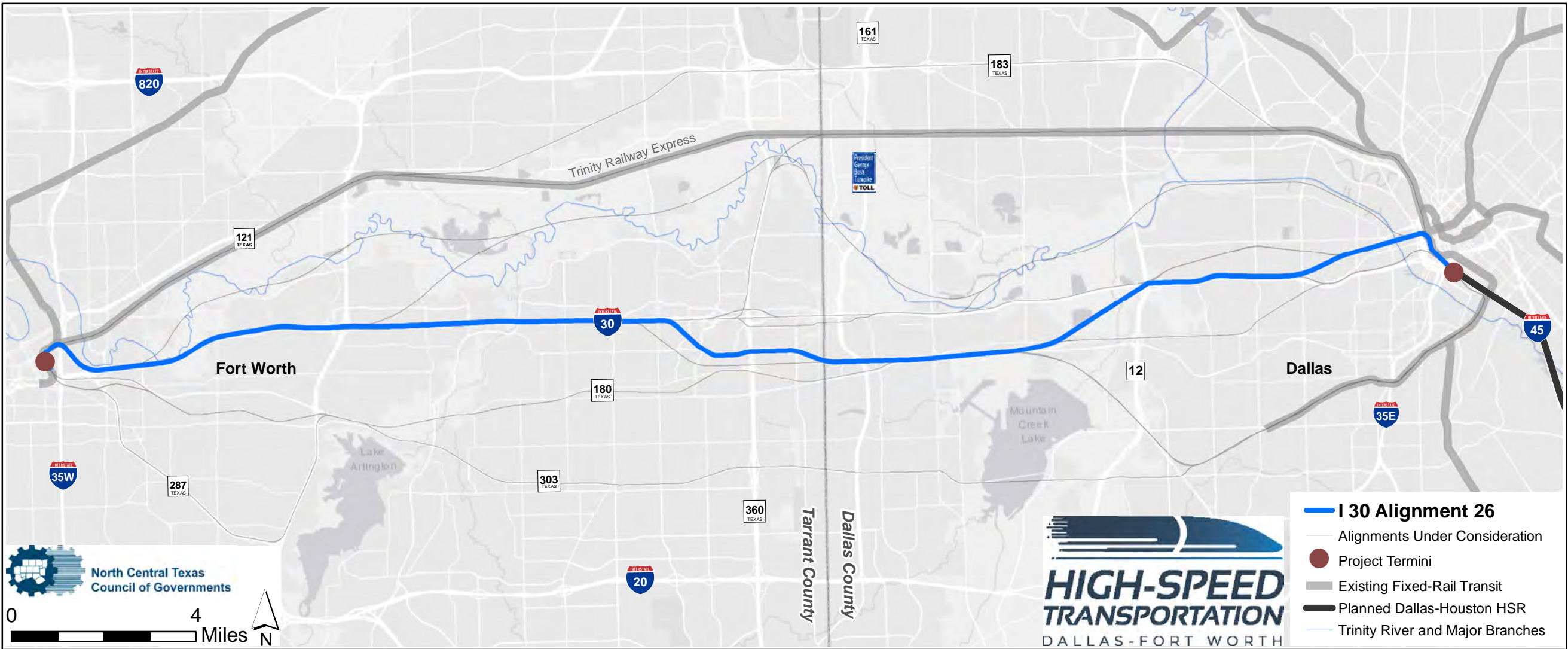


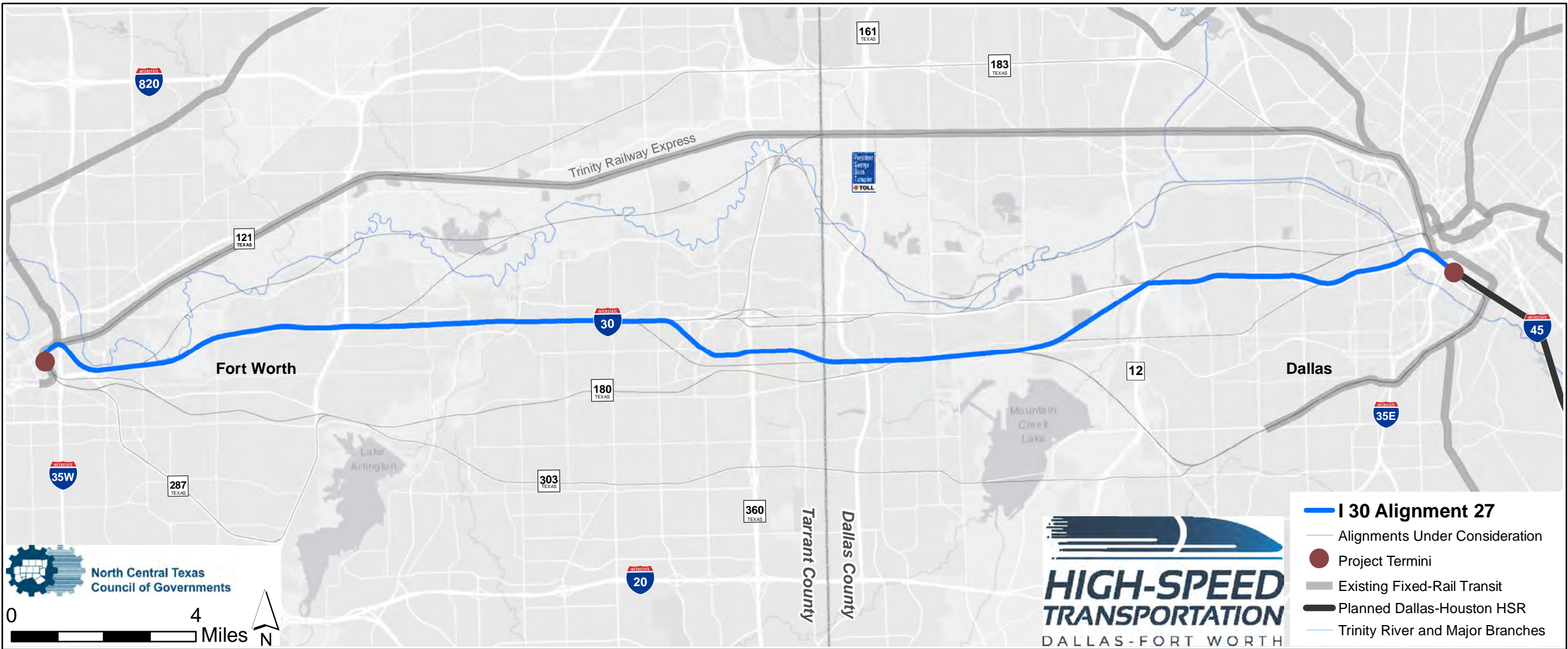


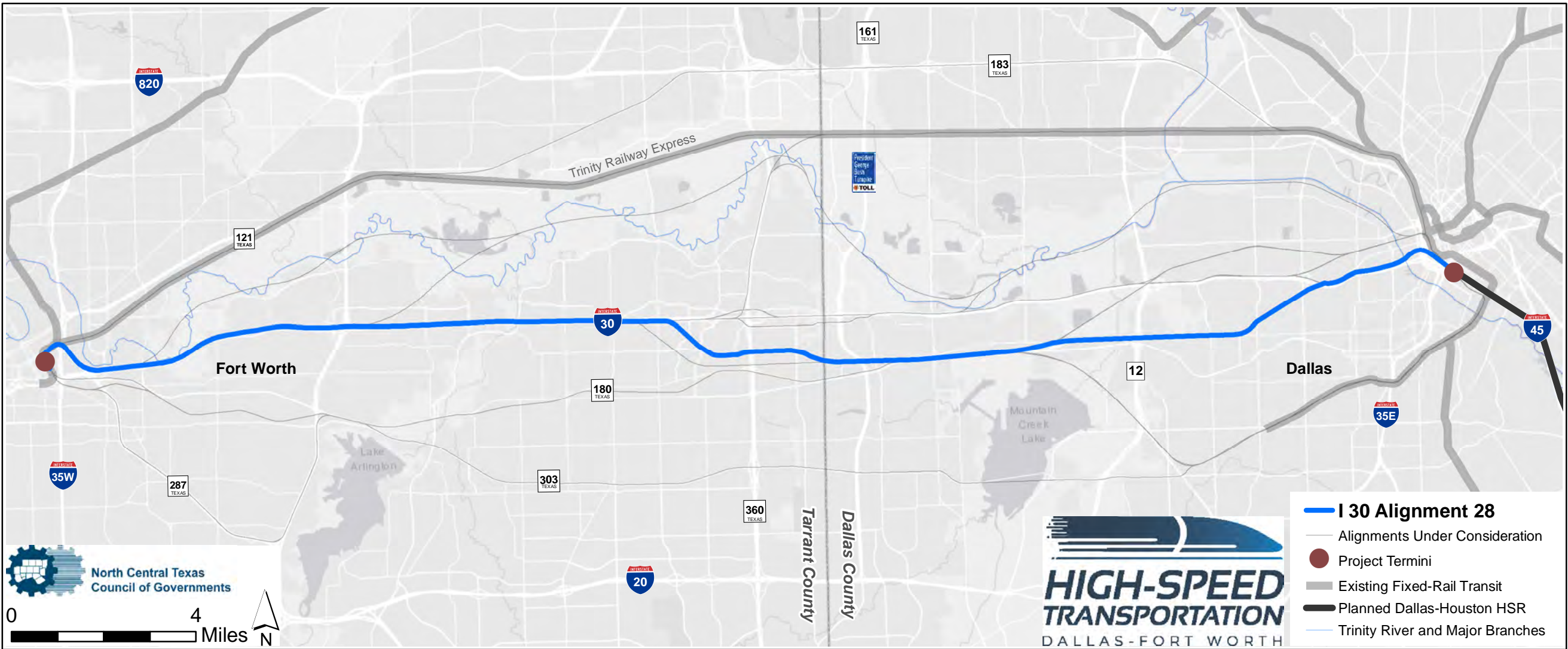


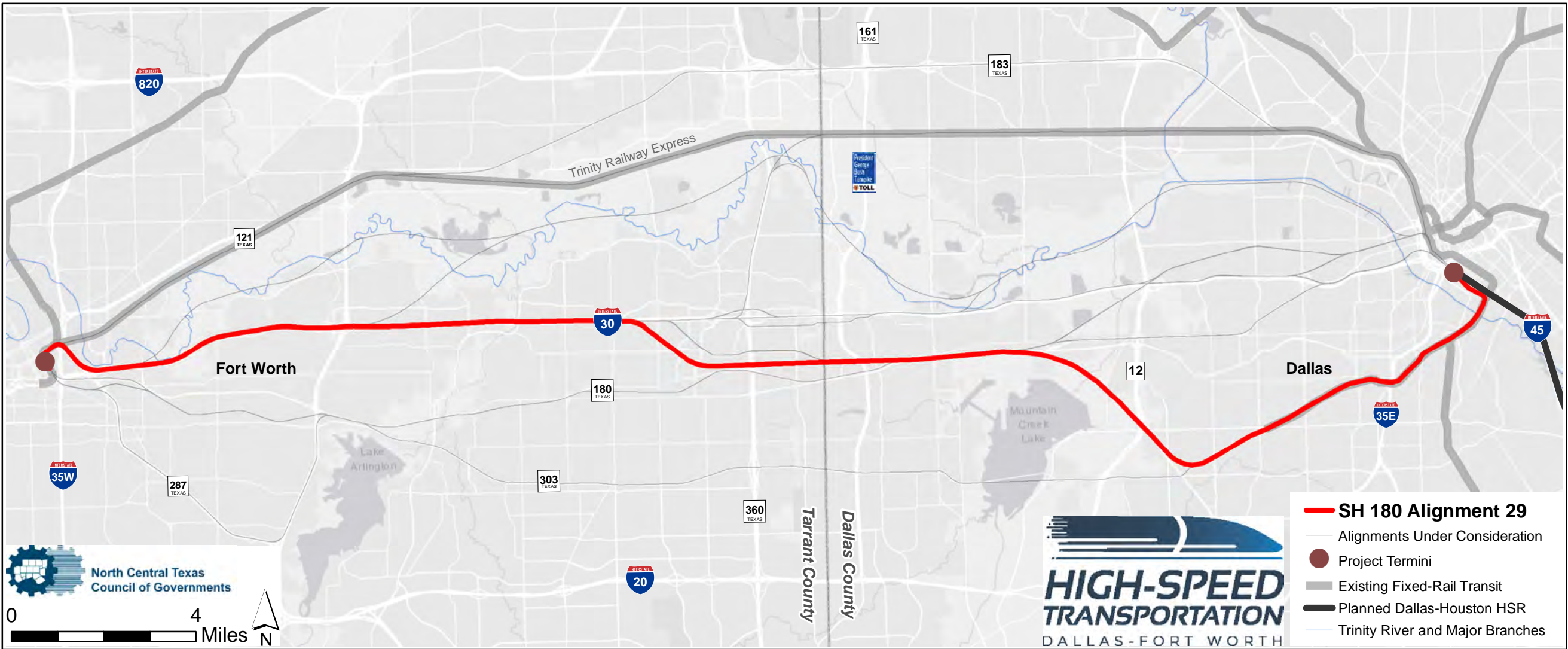


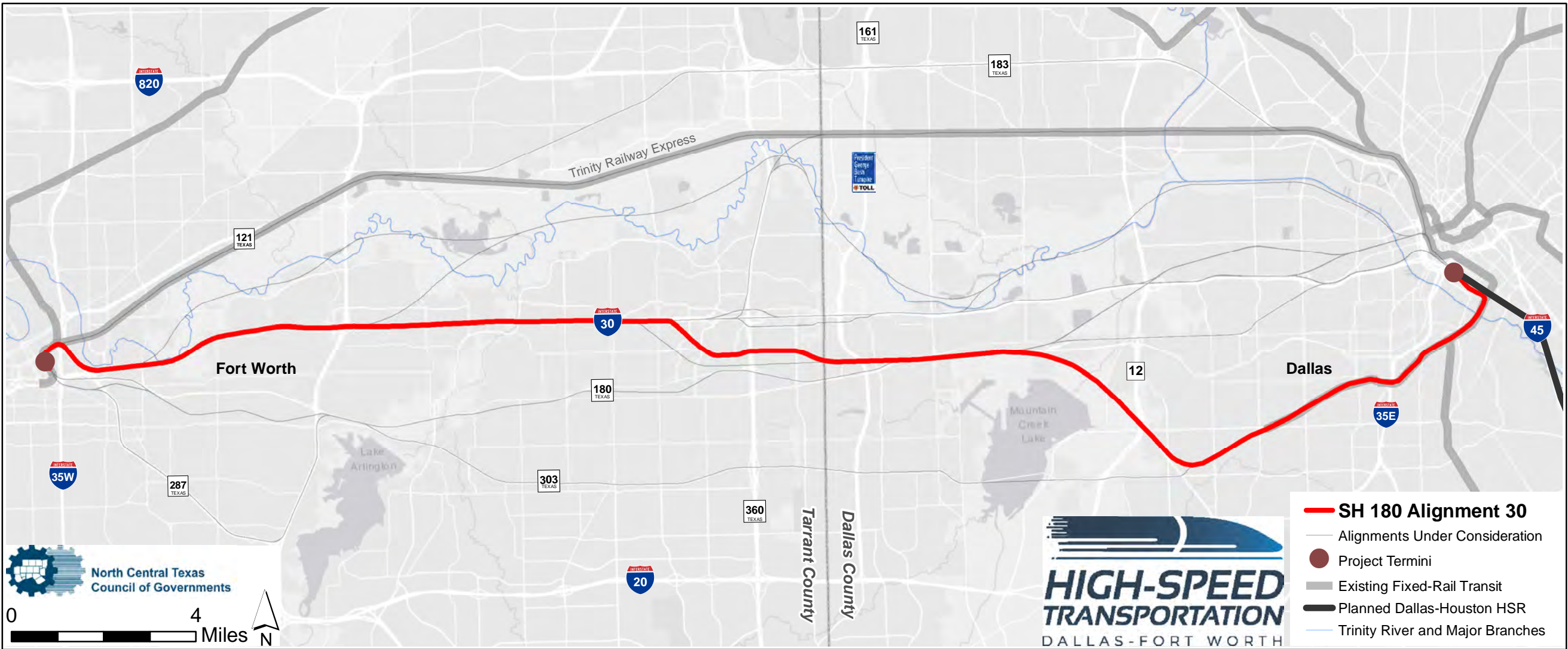


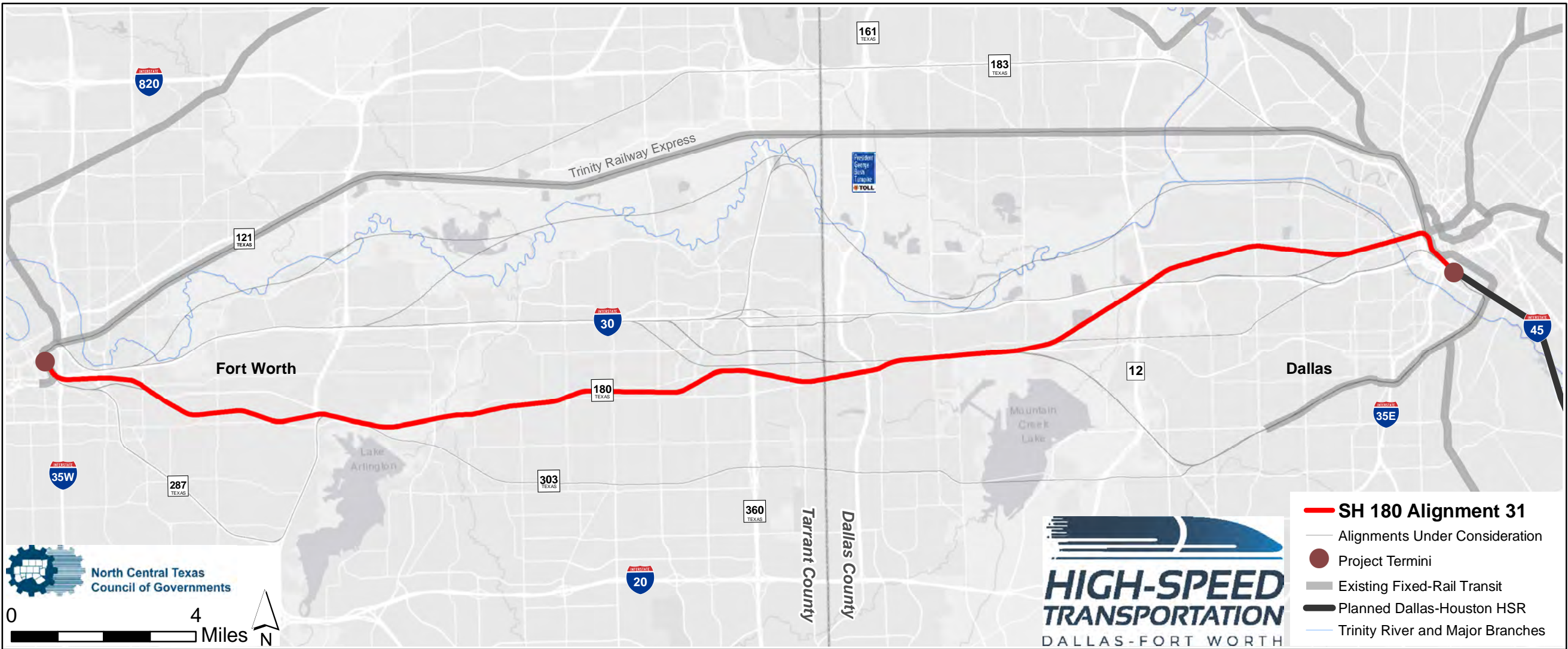


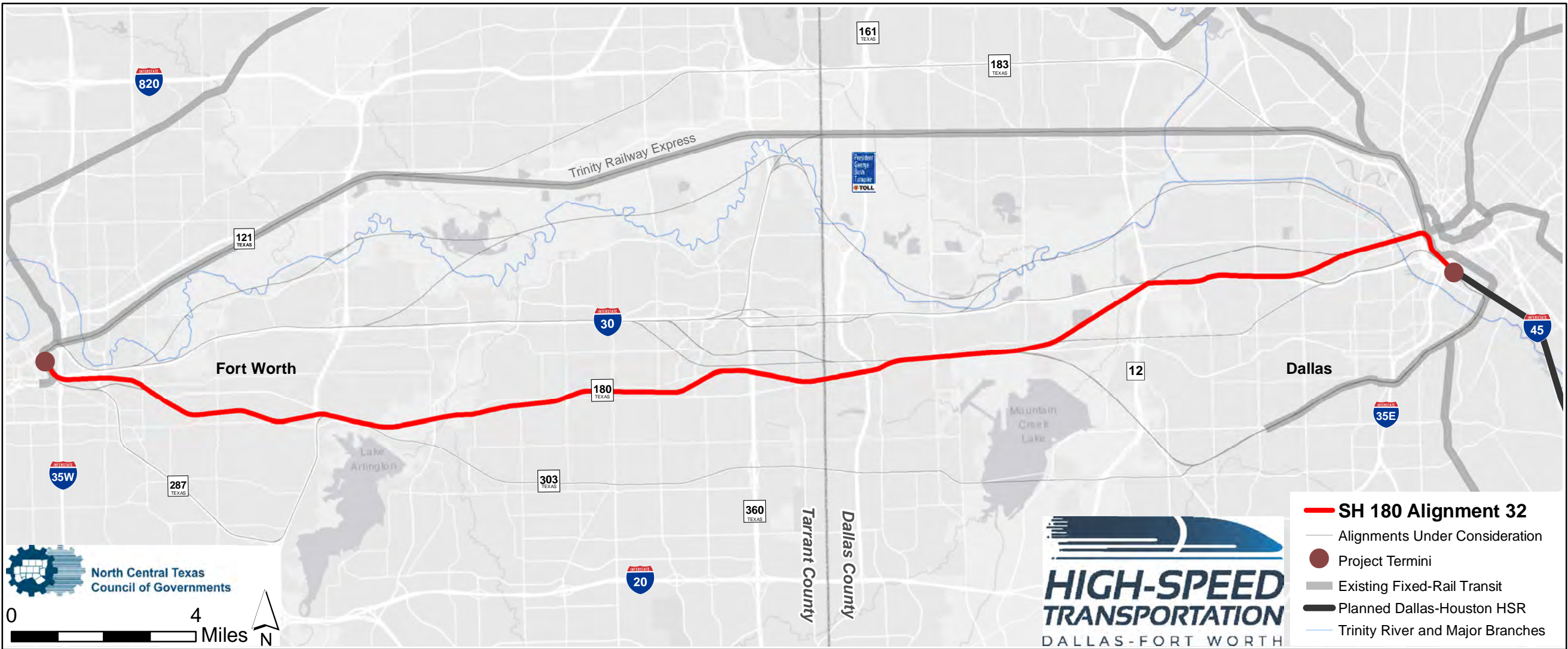


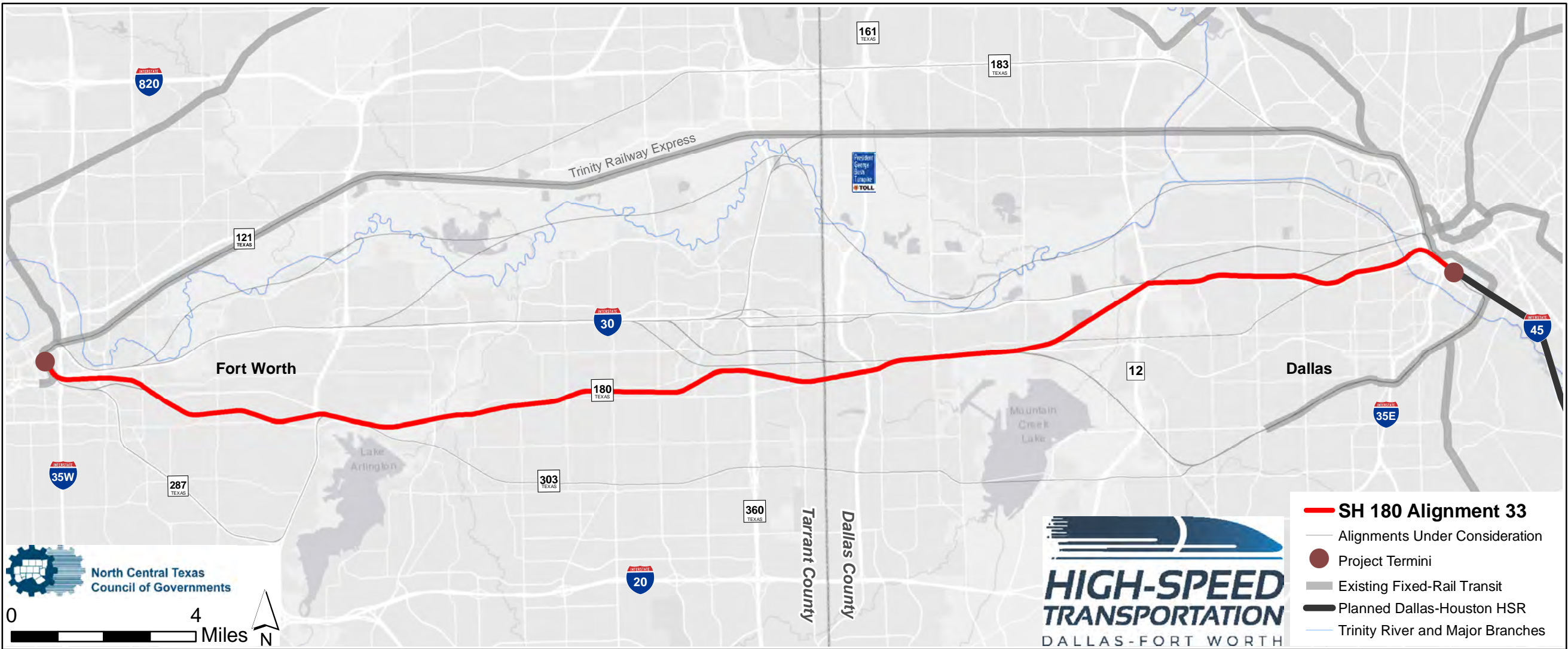




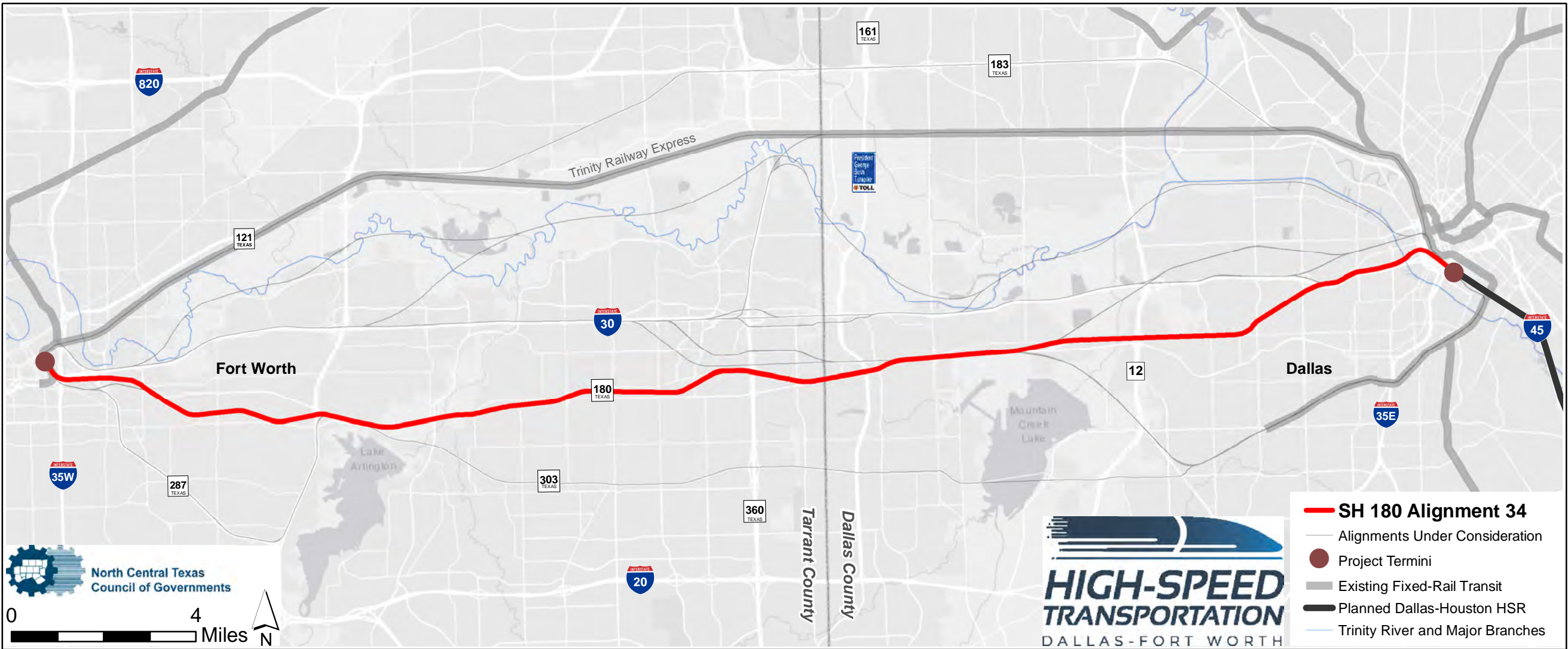


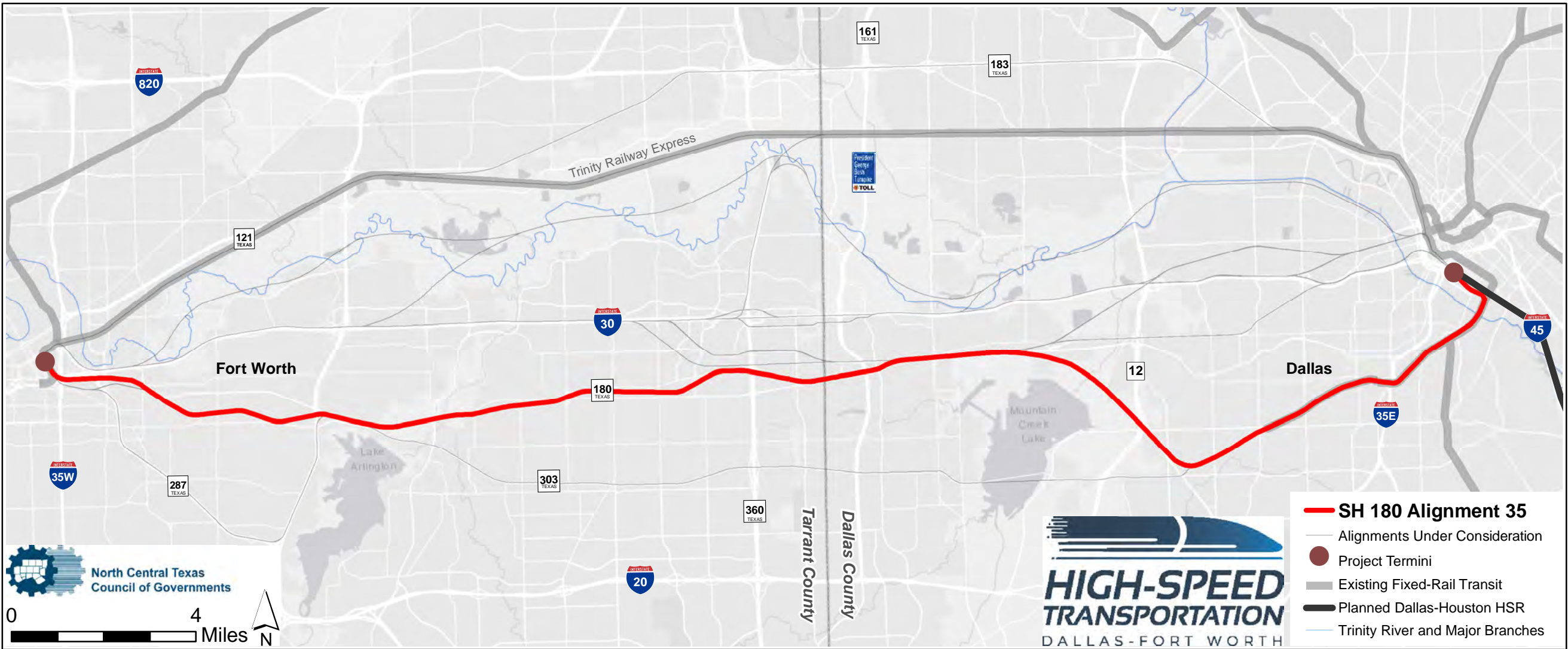




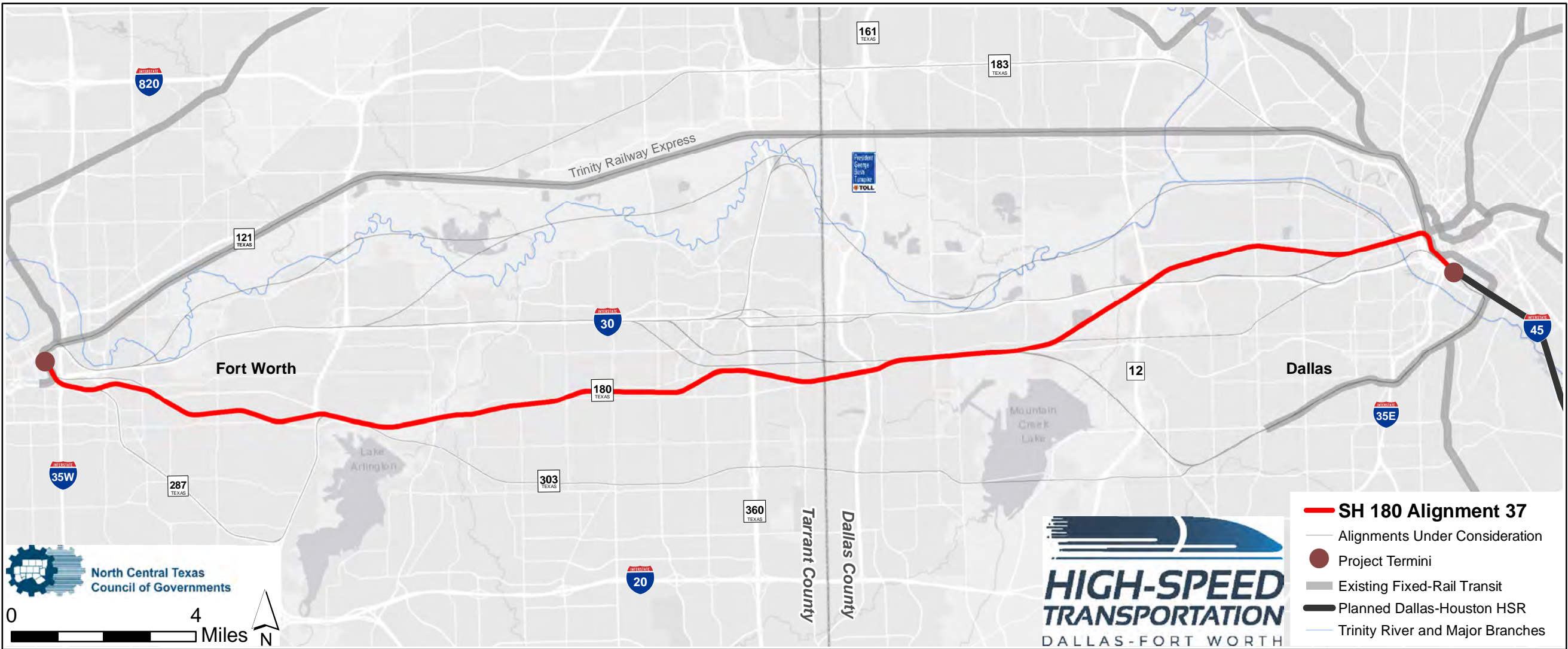


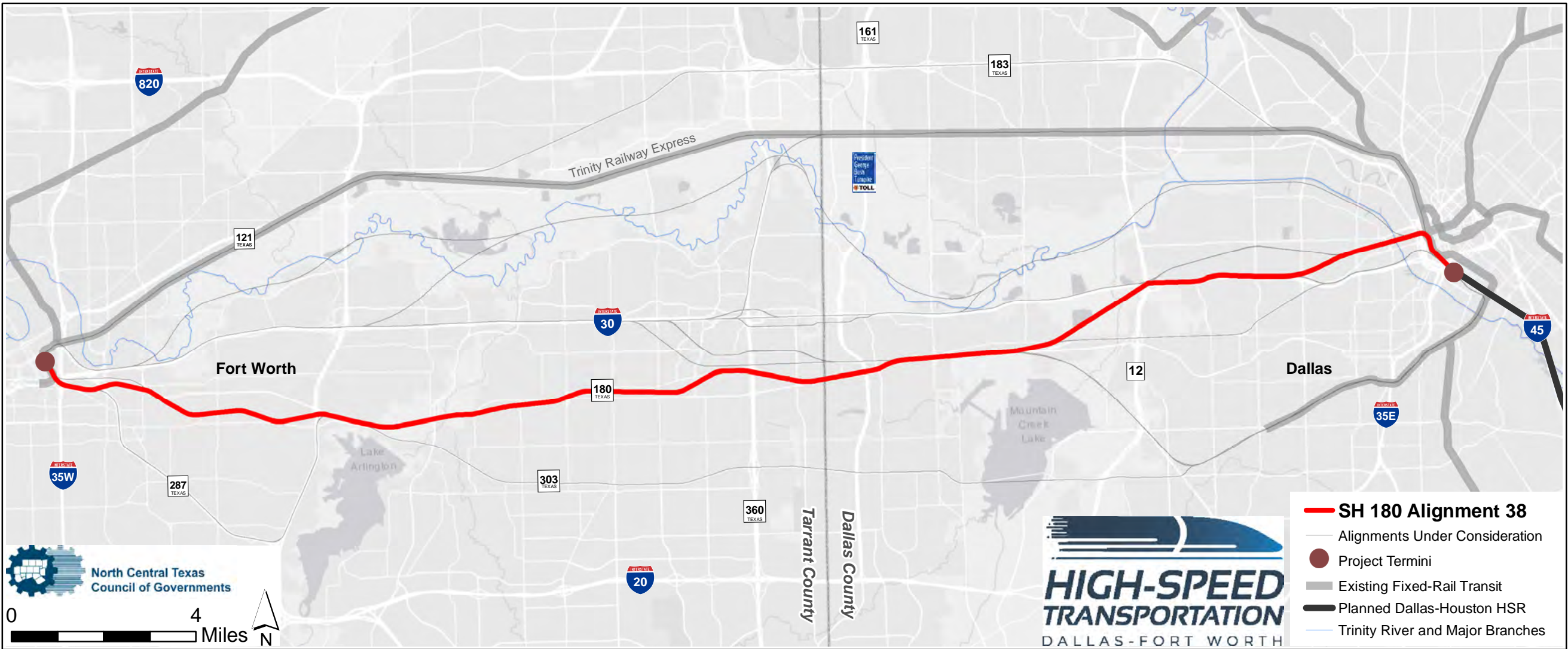
- SH 180 Alignment 33**
- Alignments Under Consideration
- Project Termini
- Existing Fixed-Rail Transit
- Planned Dallas-Houston HSR
- Trinity River and Major Branches

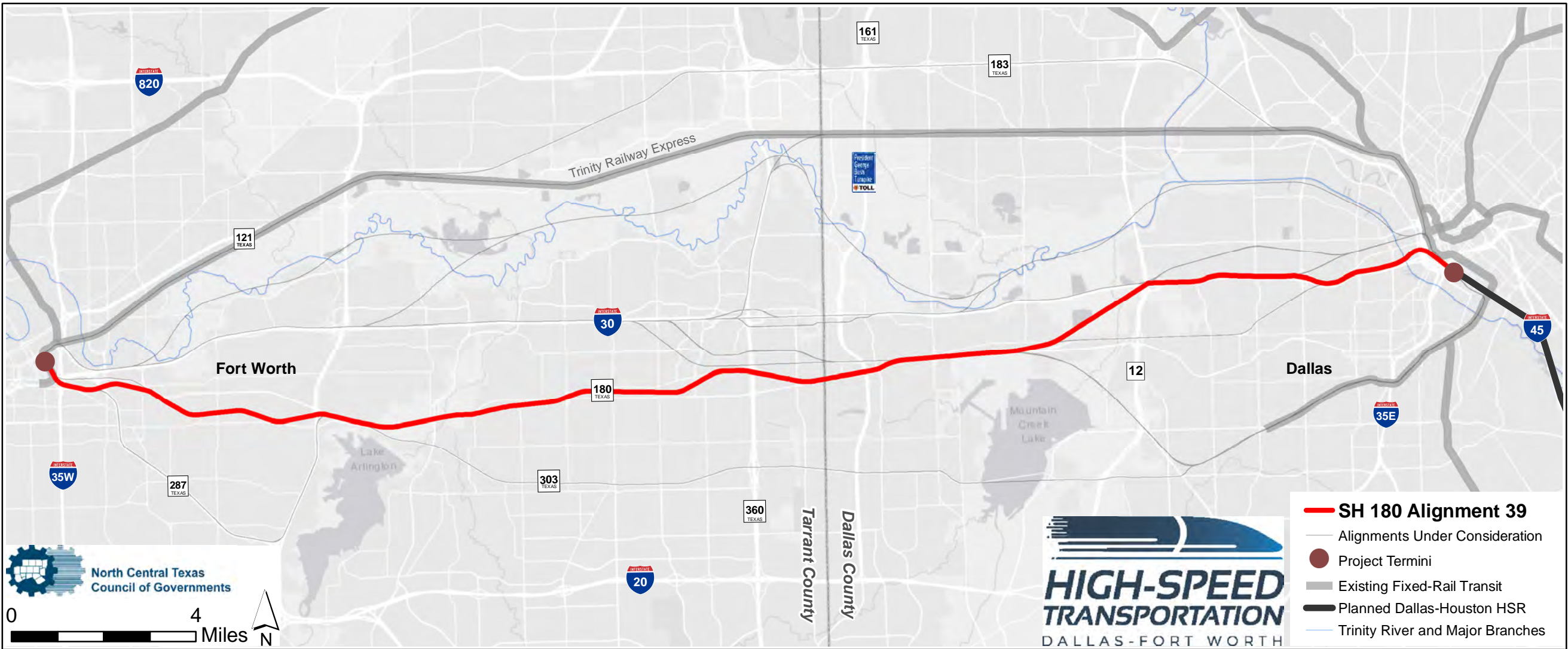


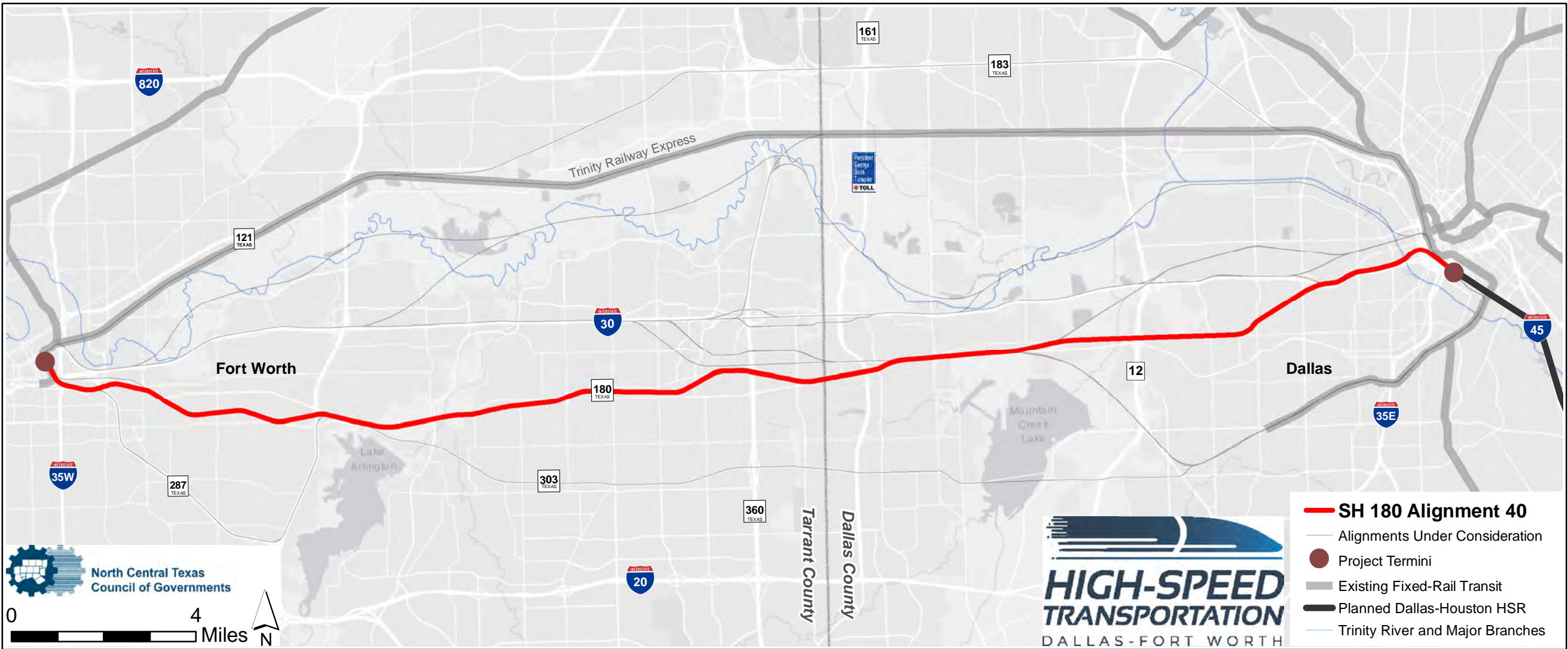


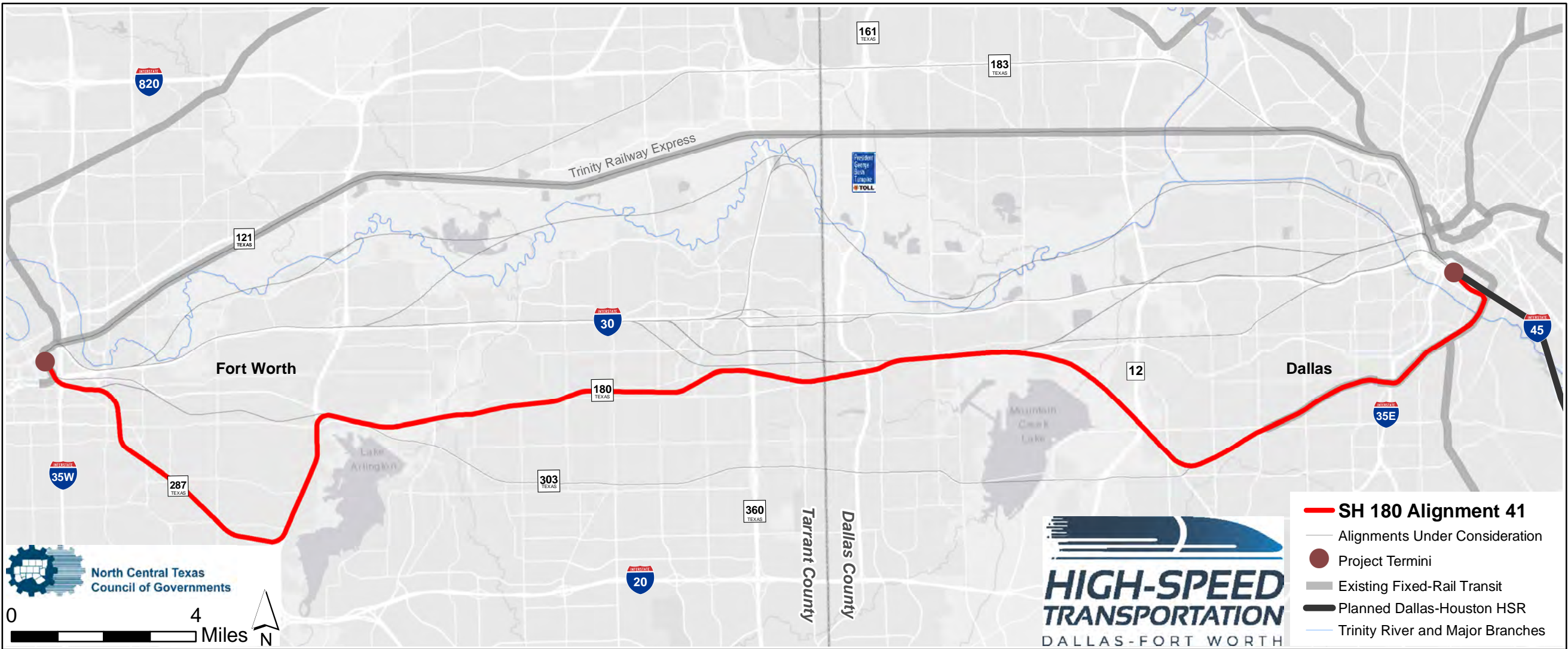










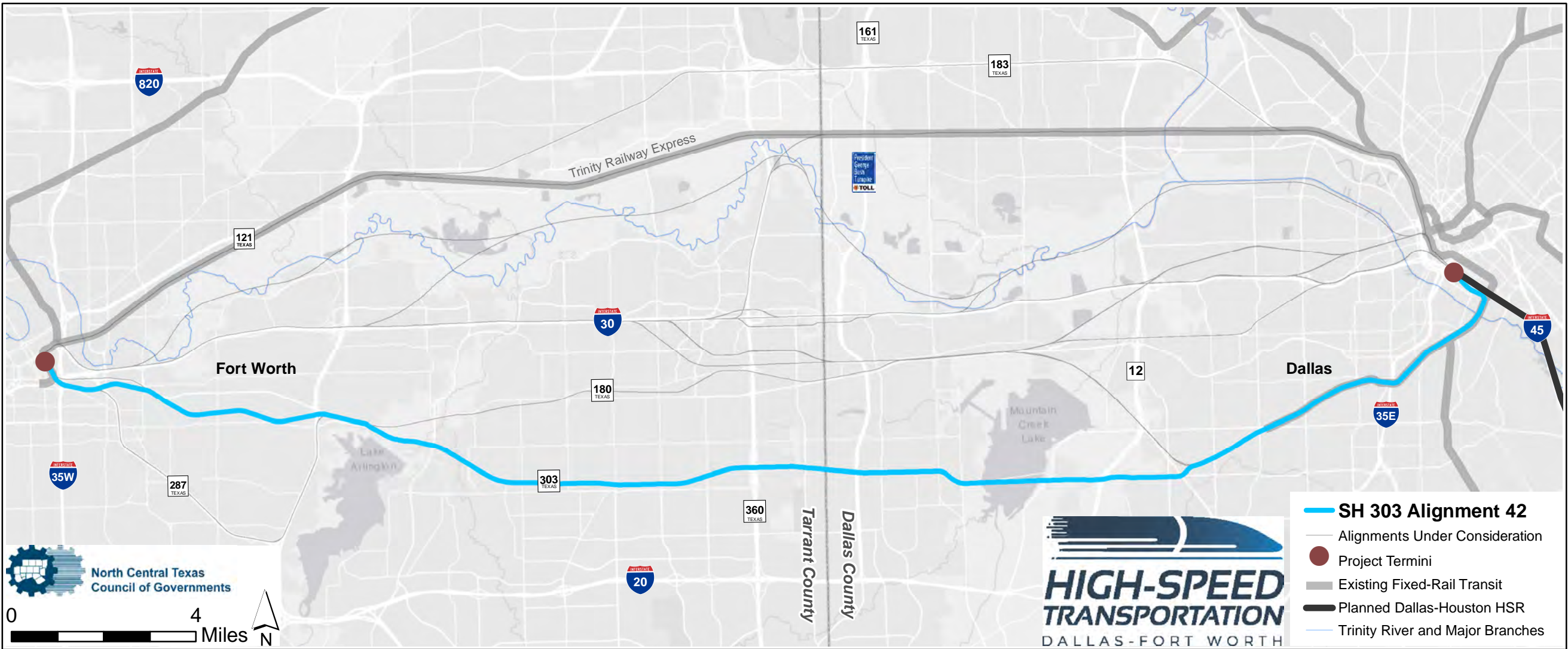


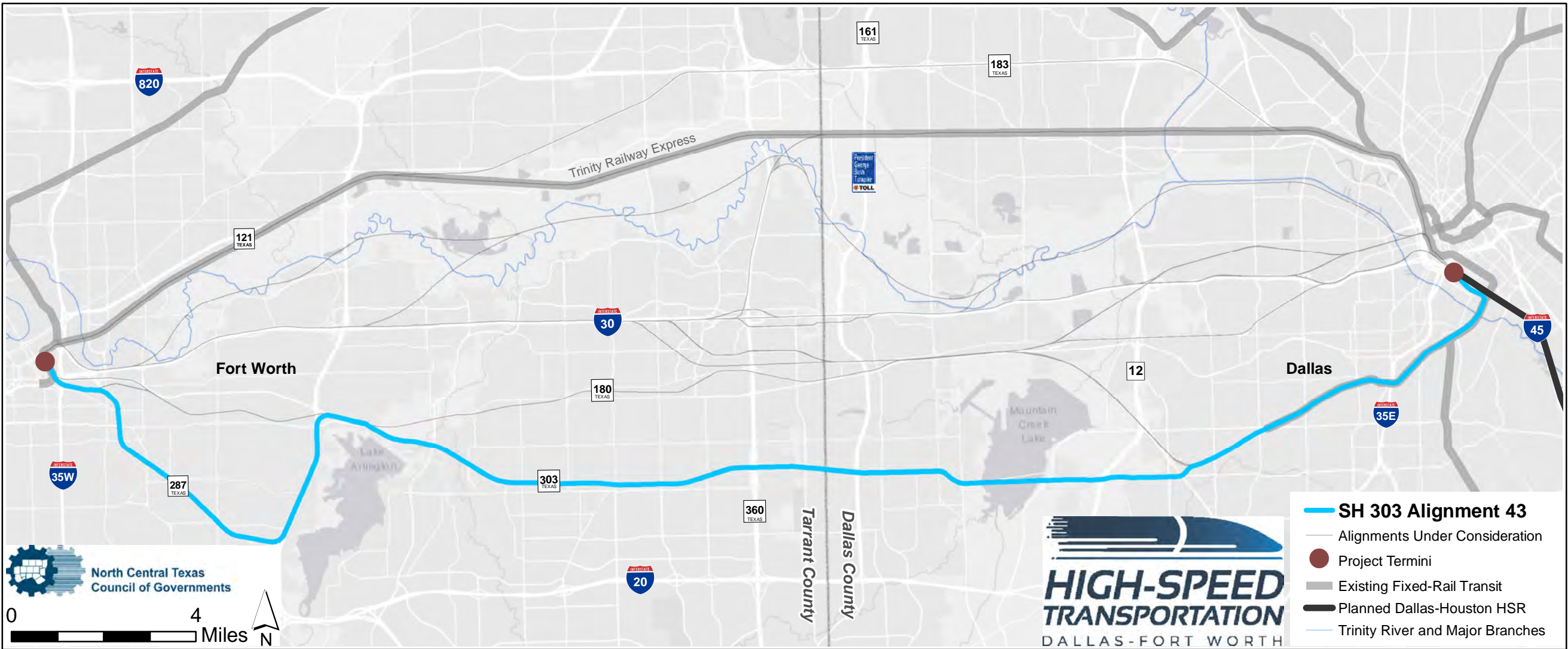
 North Central Texas
Council of Governments

0 4 Miles N

- SH 180 Alignment 41**
- Alignments Under Consideration
- Project Termini
- Existing Fixed-Rail Transit
- Planned Dallas-Houston HSR
- Trinity River and Major Branches

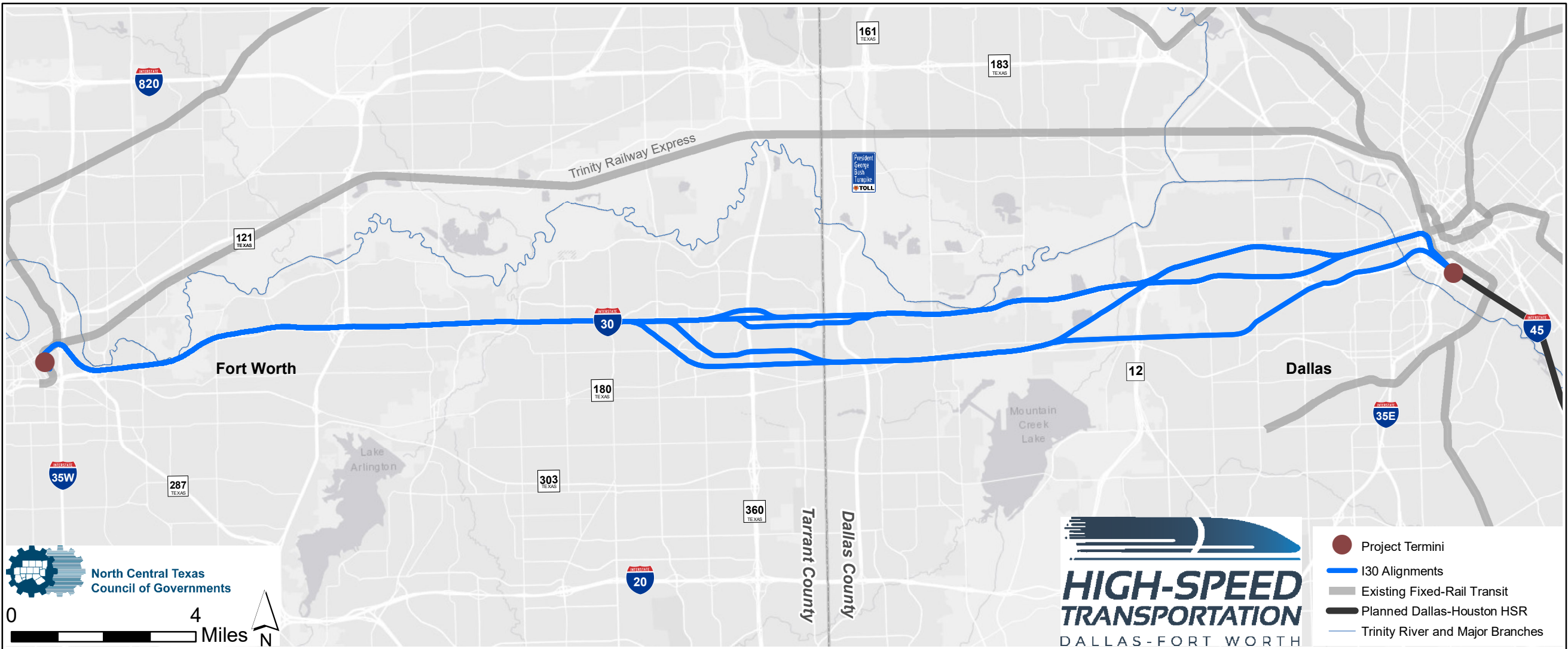
**HIGH-SPEED
TRANSPORTATION**
DALLAS-FORT WORTH

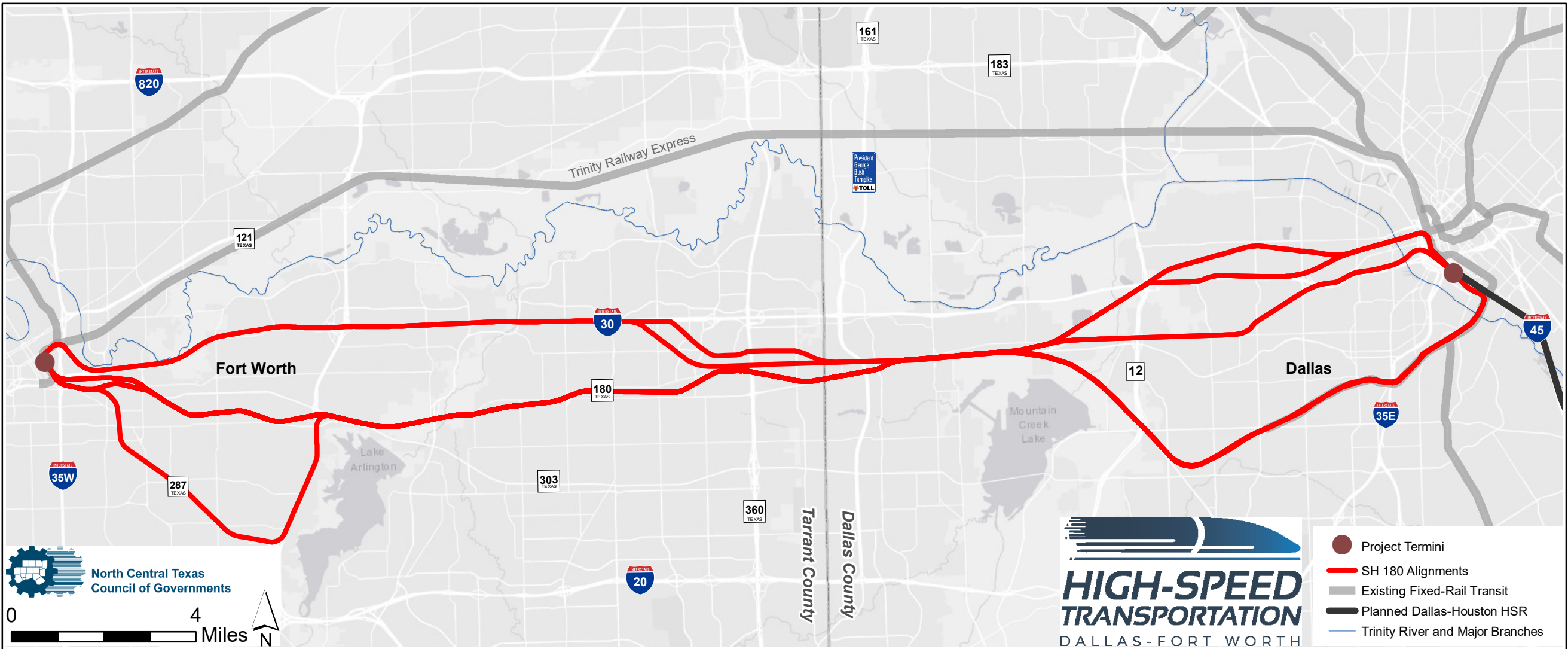




Appendix II-C

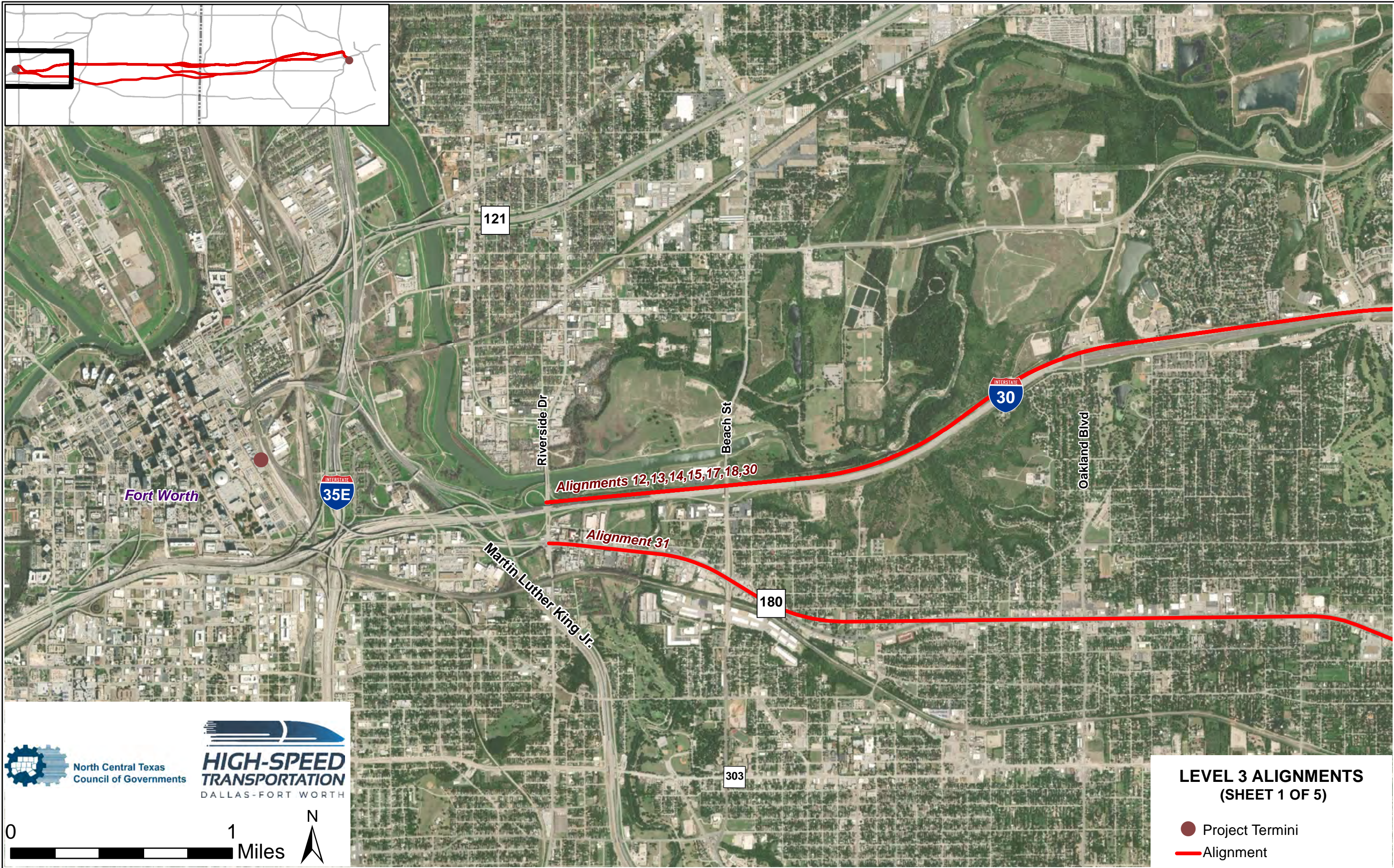
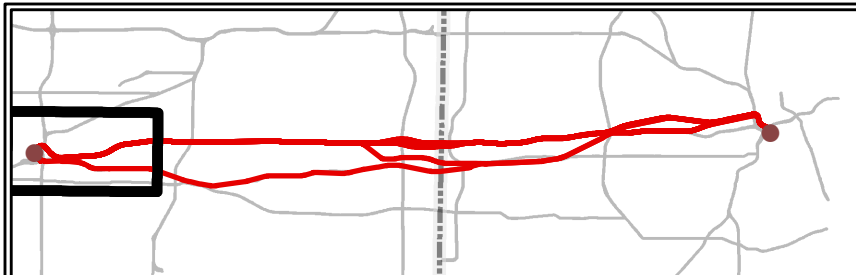
Level 2 Alignment/Corridor Alternatives







Appendix II-D

Level 3 Alignment/Corridor Alternatives







North Central Texas
Council of Governments





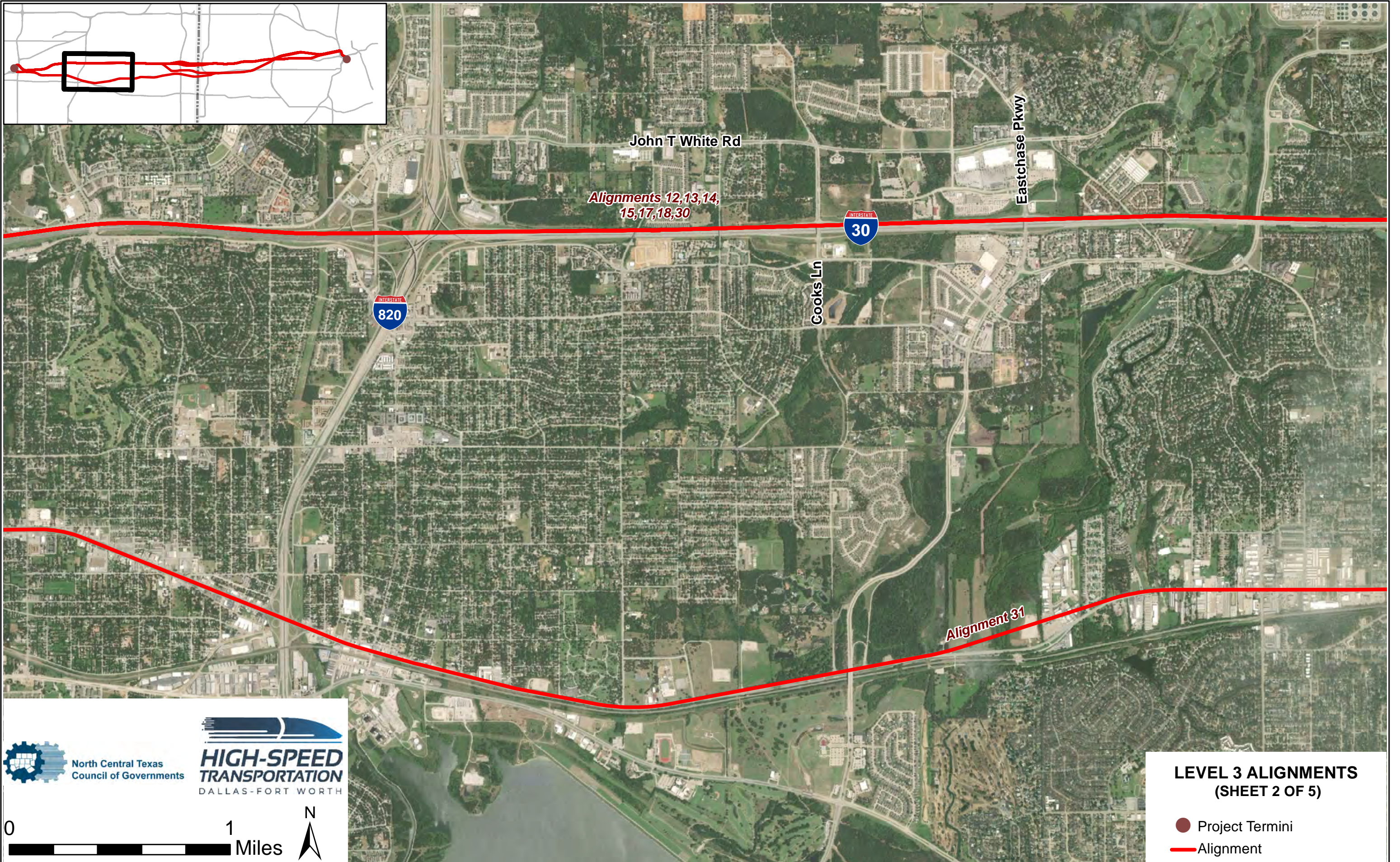
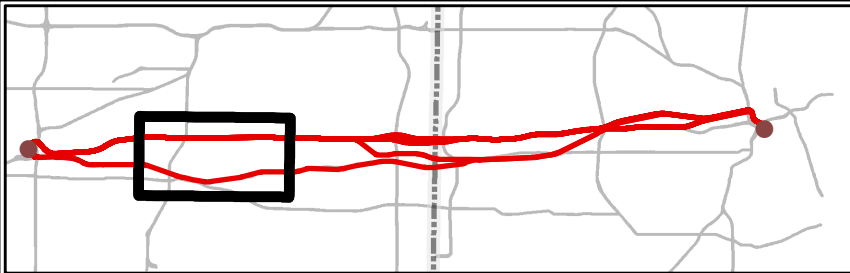
**HIGH-SPEED
TRANSPORTATION**
DALLAS-FORT WORTH

0 1 Miles



**LEVEL 3 ALIGNMENTS
(SHEET 1 OF 5)**

-  Project Termini
-  Alignment



North Central Texas
Council of Governments



0



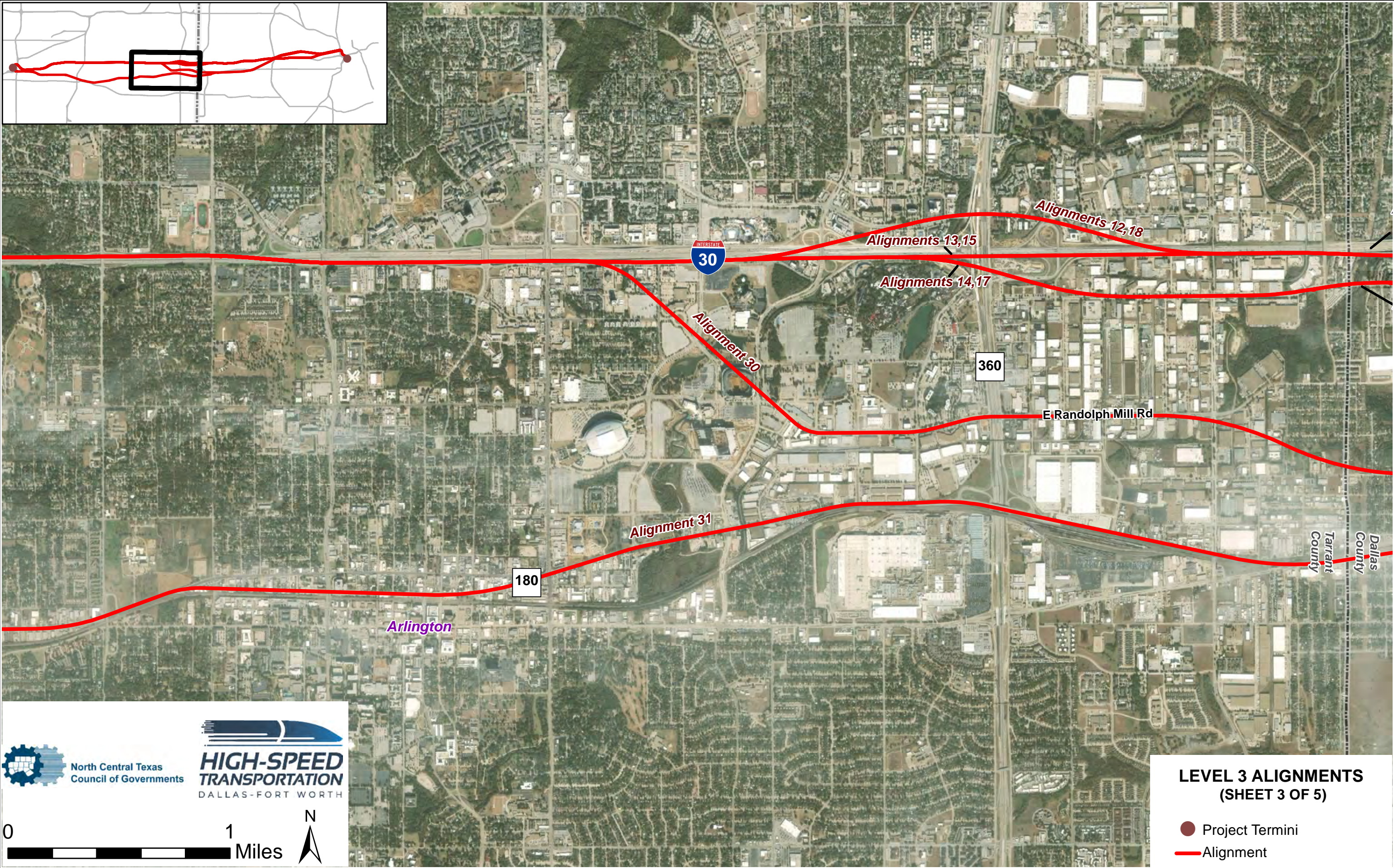
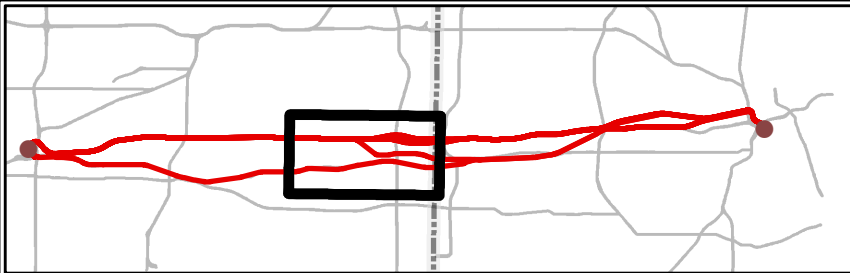
1

Miles



LEVEL 3 ALIGNMENTS (SHEET 2 OF 5)

- Project Termini
- Alignment

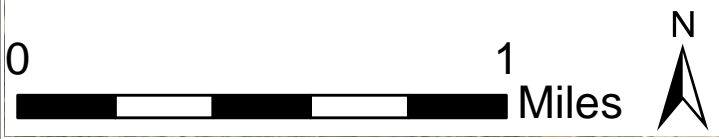





North Central Texas
Council of Governments




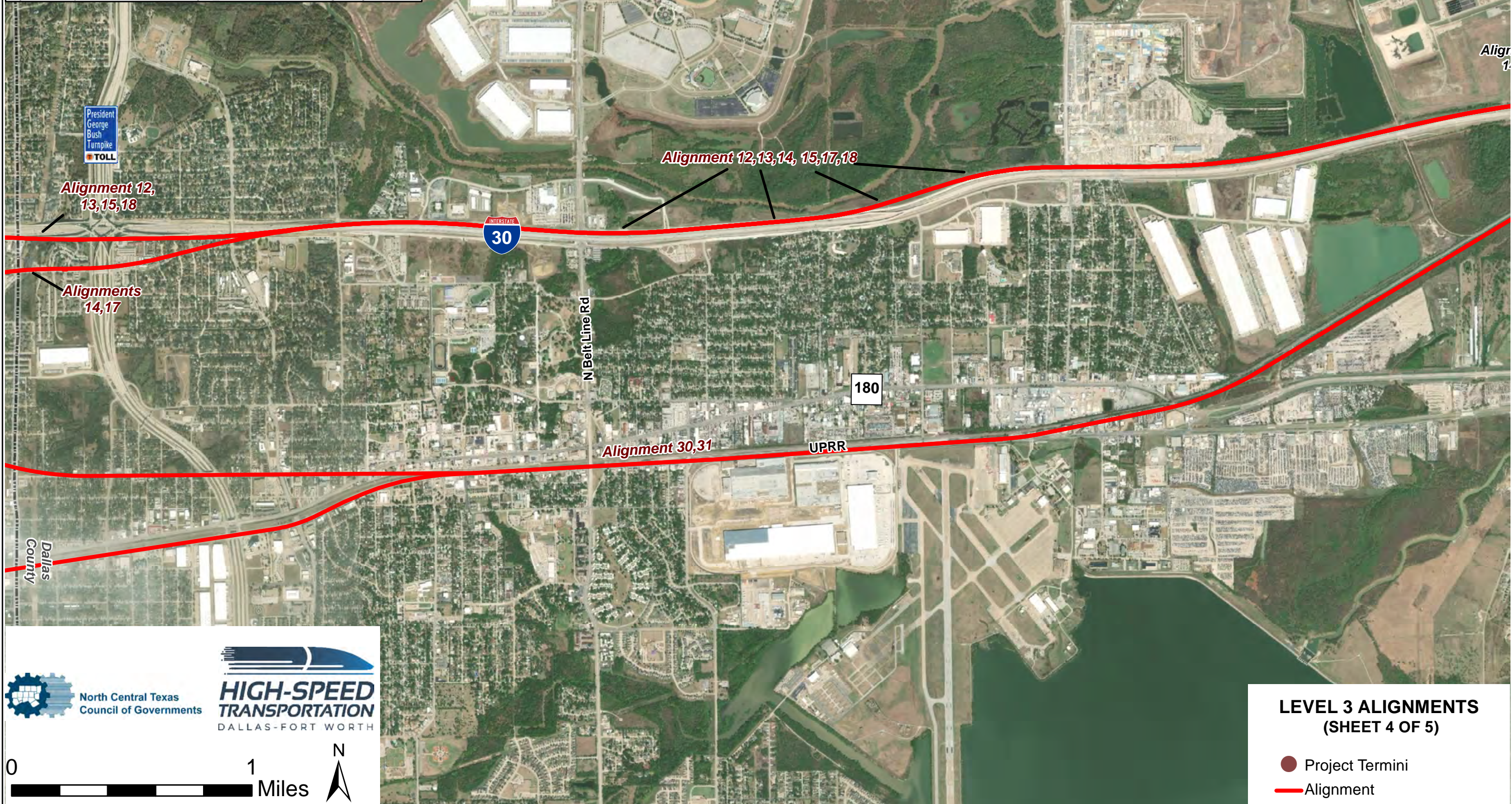
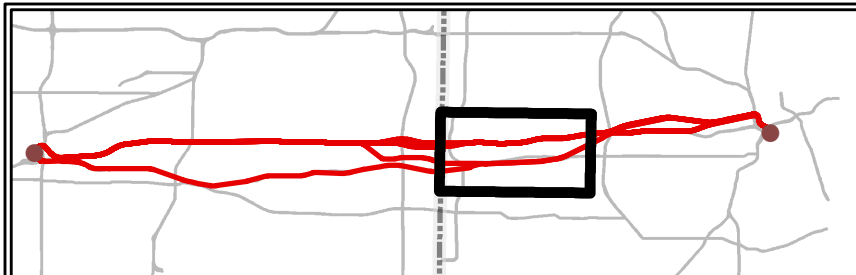
**HIGH-SPEED
TRANSPORTATION**
DALLAS-FORT WORTH




LEVEL 3 ALIGNMENTS
(SHEET 3 OF 5)


 Project Termini

 Alignment





North Central Texas
Council of Governments

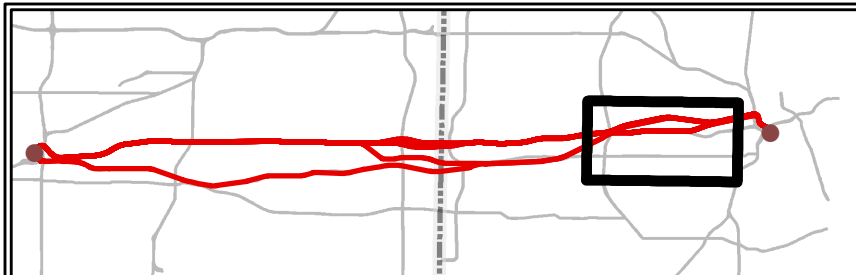



**HIGH-SPEED
TRANSPORTATION**
DALLAS-FORT WORTH




**LEVEL 3 ALIGNMENTS
(SHEET 4 OF 5)**

- Project Termini
- Alignment





North Central Texas
Council of Governments



**HIGH-SPEED
TRANSPORTATION**
DALLAS-FORT WORTH



**LEVEL 3 ALIGNMENTS
(SHEET 5 OF 5)**

● Project Termini

— Alignment