

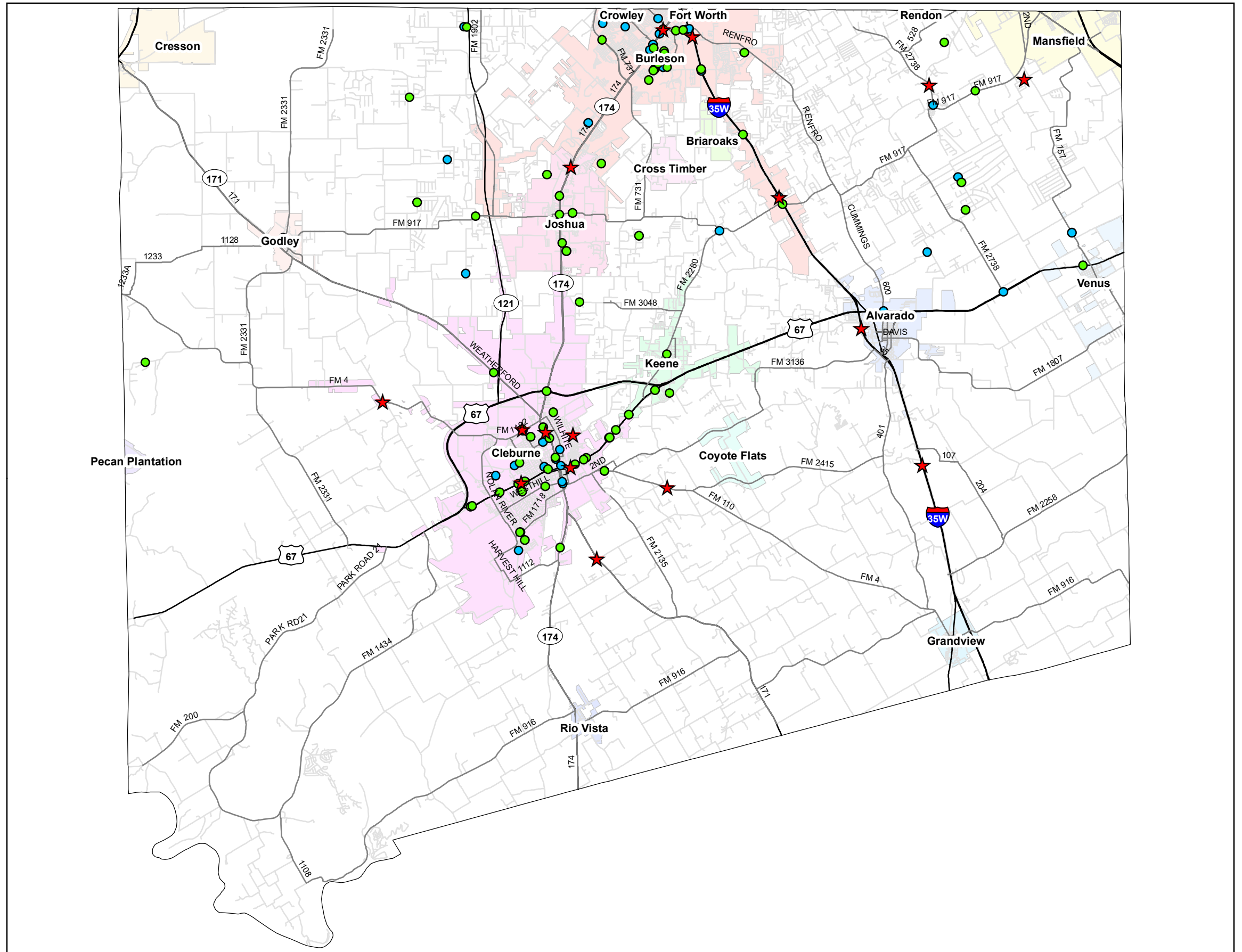
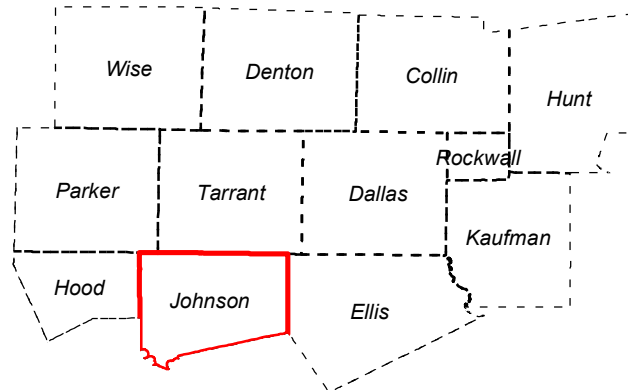
# Johnson County

## Bicycle and Pedestrian Crash Locations (2015 - 2019)

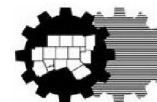
### Legend

- ★ Fatal Bicycle or Pedestrian Crash Location (16)
- Non-Fatal Pedestrian Crash Location (74)
- Non-Fatal Bicycle Crash Location (39)
- Highway
- Major Arterial
- Minor Arterial

### NCTCOG 12 County Metropolitan Planning Area



1.) Source: TxDOT's Crash Records Information System - 2015-2019 data is current as of January 2020. All TxDOT disclaimers apply.  
 2.) Data displayed contains reportable crashes with latitude and longitude information. Additional crashes may have occurred.  
 3.) This data is composed of TxDOT "Reportable Crashes" that occurs or originates on a traffic way, results in injury to or death of any person, or damage to the property of any person to the apparent extent of \$1,000.



North Central Texas  
Council of Governments  
Transportation Department



Date: 2/17/2021